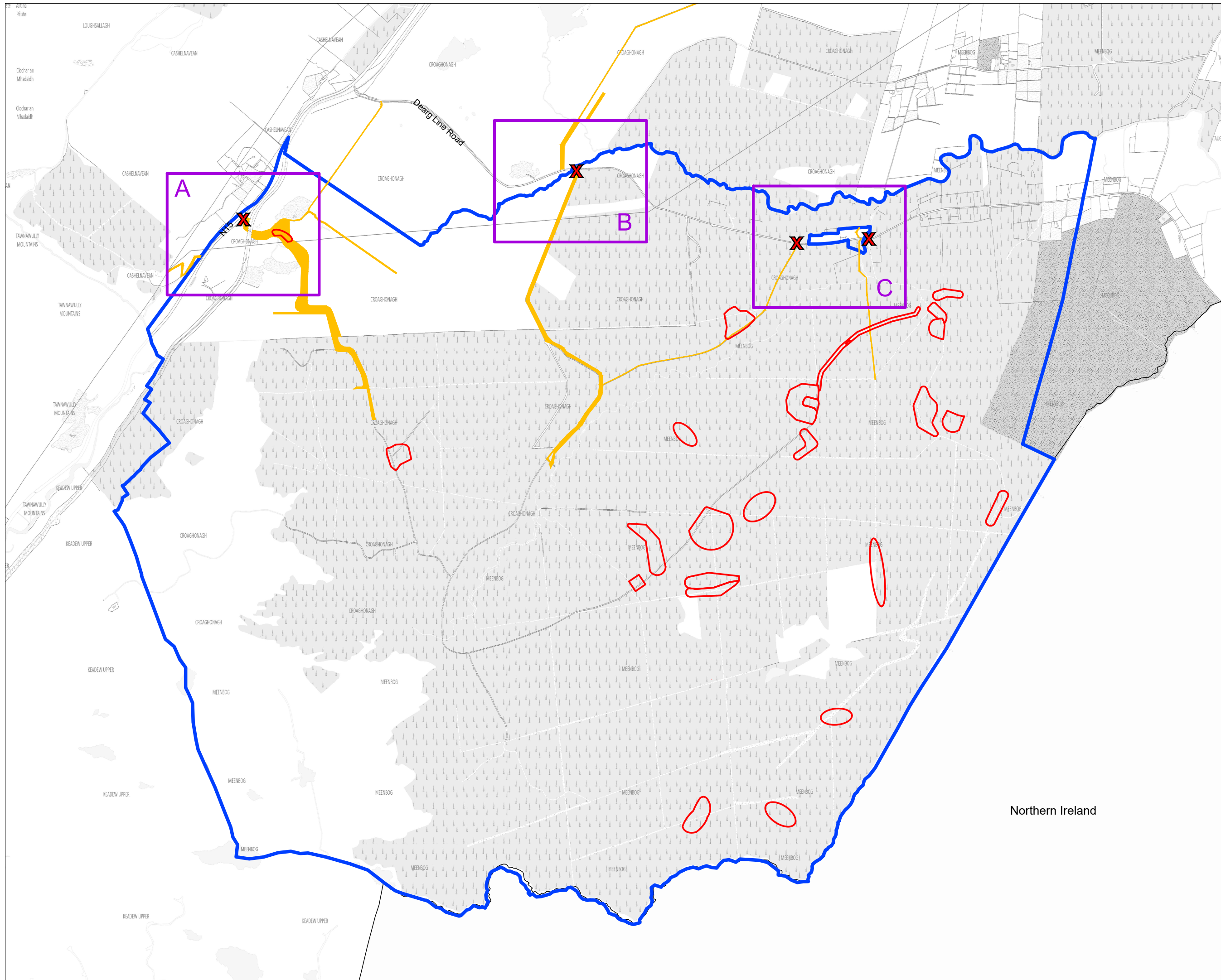




Schedule of Drawings

Drawing No.	Drawing Title	Scale
220623 - 01	Site Location Map	1: 20,000 @A3
220623 - 01a	Site Notice Location Map A	1:2,500 @A3
220623 - 01b	Site Notice Location Map B	1:2,500 @A3
220623 - 01c	Site Notice Location Map C	1:2,500 @A3
220623 - 02	Site Layout Key Plan	1: 20,000 @A3
220623 - 03	Deviation No 1	1:500 @A3
220623 - 04	Deviation No 2	1:1,000 @A3
220623 - 05	Deviation No 3 & 19	1:1,000 @A3
220623 - 06	Deviation No 4	1:1,000 @A3
220623 - 07	Deviation No 5	1:1,000 @A3
220623 - 08	Deviation No 6 & 7	1:1,000 @A3
220623 - 09	Deviation No 8	1:1,000 @A3
220623 - 10	Deviation No 9	1:1,000 @A3
220623 - 11	Deviation No 10	1:1,000 @A3
220623 - 12	Deviation No 11	1:1,000 @A3
220623 - 13	Deviation No 14	1:1,000 @A3
220623 - 14	Deviation No 15	1:1,000 @A3
220623 - 15	Deviation No 16	1:1,000 @A3
220623 - 16	Deviation No 12, 17, 20 & 24	1:1,000 @A1
220623 - 17	Deviation No 20 & 24	1:1,000 @A1
220623 - 18	Deviation No 13, 18 & 21	1:1,000 @A3
220623 - 19	Deviation No 22	1:1,000 @A3
220623 - 20	Deviation No 23	1:1,000 @A3
220623 - 21	Deviation No 25	1:1,000 @A3
220623 - 22	Deviation 2 Section Details	1:125 @A1
220623 - 23	Deviation 4 Section Details	1:200 @A1
220623 - 24	Deviation 11 Section Details	1:125 @A1
220623 - 25	Deviation 15 Section Details	1:200 @A1
220623 - 26	Deviation 25 Section Details	1:125 @A1
220623 - 27	Section ThroughSolid Road	1:50 @ A3
220623 - 28	Section ThroughPeat Berm	1:100 @ A3
Drawing No.	Drawing Title	Scale
D801	As Built Drainage Layout Sheet 1 of 6	1:2,500 @A1
D802	As Built Drainage Layout Sheet 2 of 6	1:2,500 @A1
D803	As Built Drainage Layout Sheet 3 of 6	1:2,500 @A1
D804	As Built Drainage Layout Sheet 4 of 6	1:2,500 @A1
D805	As Built Drainage Layout Sheet 5 of 6	1:2,500 @A1
D806	As Built Drainage Layout Sheet 6 of 6	1:2,500 @A1



Drawing Legend

- Planning Application Boundary
- Landowners Boundary
- Wayleaves
- X Site Notice



Ordnance Survey Ireland Licence No. CYAL502675170 Ordnance Survey Ireland/Government of Ireland

DRAWING TITLE: Site Location Map	
PROJECT TITLE: Meenbog Deviations Substitute Consent	
DRAWING BY: Joseph O'Brien	CHECKED BY: Aine Bourke
PROJECT No.: 220623	DRAWING No.: 220623 - 01
SCALE: 1:20,000 @ A3	DATE: 28.03.2024
OS SHEET No.: 0397, 0398, 0399, 0400, 0401, 0423, 0424, 0425, 0426, 0427, 0450, 0451, 0452, 0453, 0454, 0476, 0479, 0480, 0481, 0482, 0506, 0507, 0508, 0509, 0535, 0536	

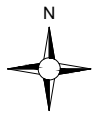
MKO
 Planning and Environmental Consultants
 Tuam Road, Galway
 Ireland, H91 VW84
 +353 (0) 91 735611
 email: info@www.mkofireland.ie
 Website: www.mkofireland.ie

Northern Ireland



Drawing Legend

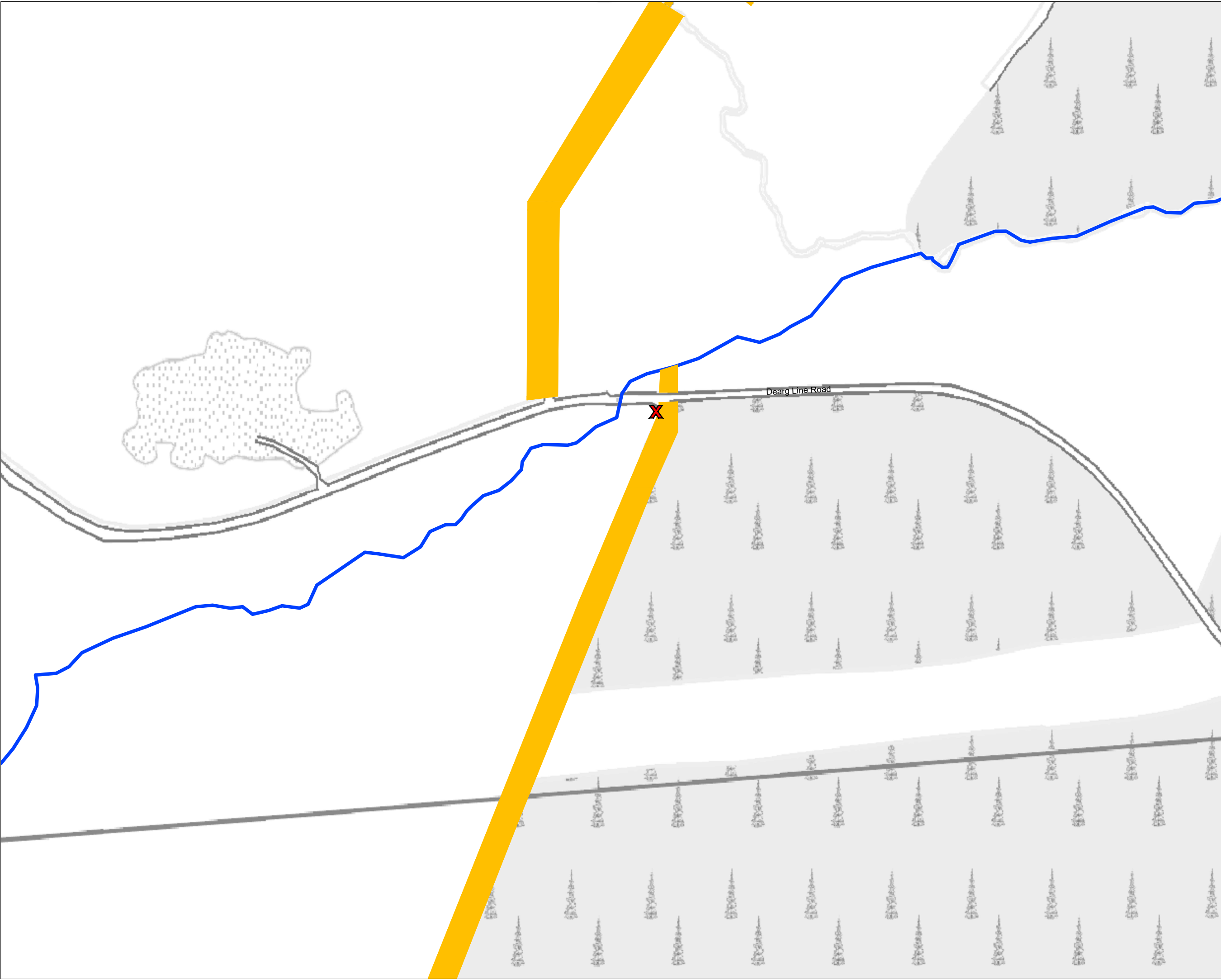
- Planning Application Boundary
- Landowners Boundary
- Wayleaves
- X Site Notice



Ordnance Survey Ireland Licence No. CYAL502675170 Ordnance Survey Ireland/Government of Ireland

Site Location Map Sheet A	
PROJECT TITLE: Meenbog Deviations Substitute Consent	
DRAWING BY: Joseph O'Brien	CHECKED BY: Aine Bourke
PROJECT No.: 220623	DRAWING No.: 220623 - 01A
SCALE: 1:2,500 @ A3	DATE: 28.03.2024
OS SHEET No.: 0397, 0398, 0399, 0400, 0401, 0423, 0424, 0425, 0426, 0427, 0450, 0451, 0452, 0453, 0454, 0476, 0479, 0480, 0481, 0482, 0506, 0507, 0508, 0509, 0535, 0536	

MKO
 Planning and Environmental Consultants
 Tuam Road, Galway
 Ireland, H91 YW84
 +353 (0) 91 735611
 email: info@www.mkofireland.ie
 Website: www.mkofireland.ie



Drawing Legend

- Planning Application Boundary
- Landowners Boundary
- Wayleaves
- X Site Notice



Ordnance Survey Ireland Licence No. CYAL502675170 Ordnance Survey Ireland/Government of Ireland

**Site Location Map
Sheet B**

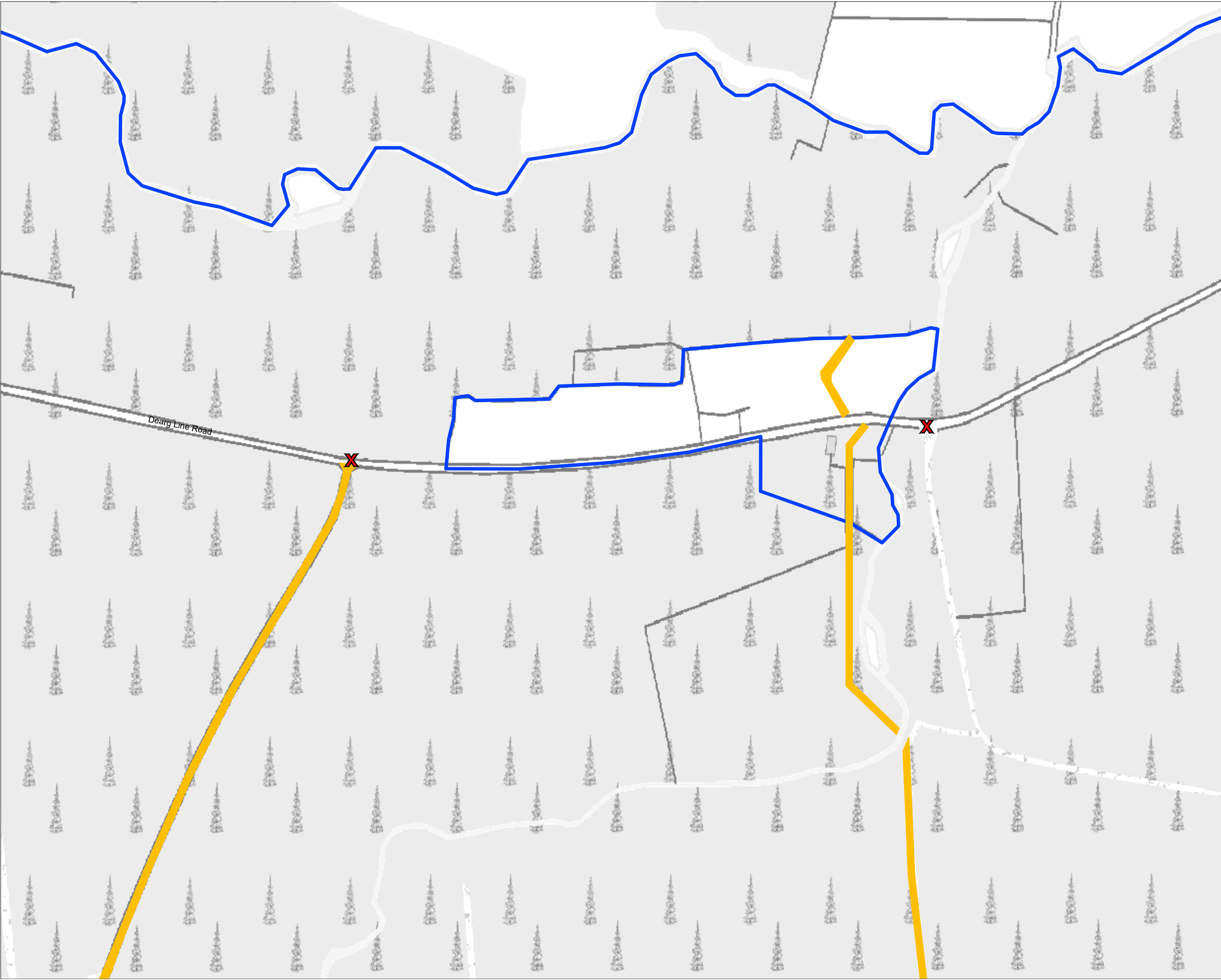
PROJECT TITLE:
**Meenbog Deviations Substitute
Consent**

DRAWING BY: Joseph O'Brien	CHECKED BY: Aine Bourke
--------------------------------------	-----------------------------------

PROJECT No.: 220623	DRAWING No.: 220623 - 01B
-------------------------------	-------------------------------------

SCALE: 1:2,500 @ A3	DATE: 28.03.2024
-------------------------------	----------------------------

MKO
Planning and
Environmental
Consultants
Tuam Road, Galway
Ireland, H91 VW84
+353 (0) 91 735611
email: info@www.mkofireland.ie
Website: www.mkofireland.ie



Drawing Legend

- Landowners Boundary
- Wayleaves
- X Site Notice



Ordnance Survey Ireland Licence No. CYAL502675170 Ordnance Survey Ireland/Government of Ireland

**Site Location Map
Sheet C**


PROJECT TITLE:
Meenbog Deviations Substitute Consent

DRAWING BY: **Joseph O'Brien** CHECKED BY: **Aine Bourke**

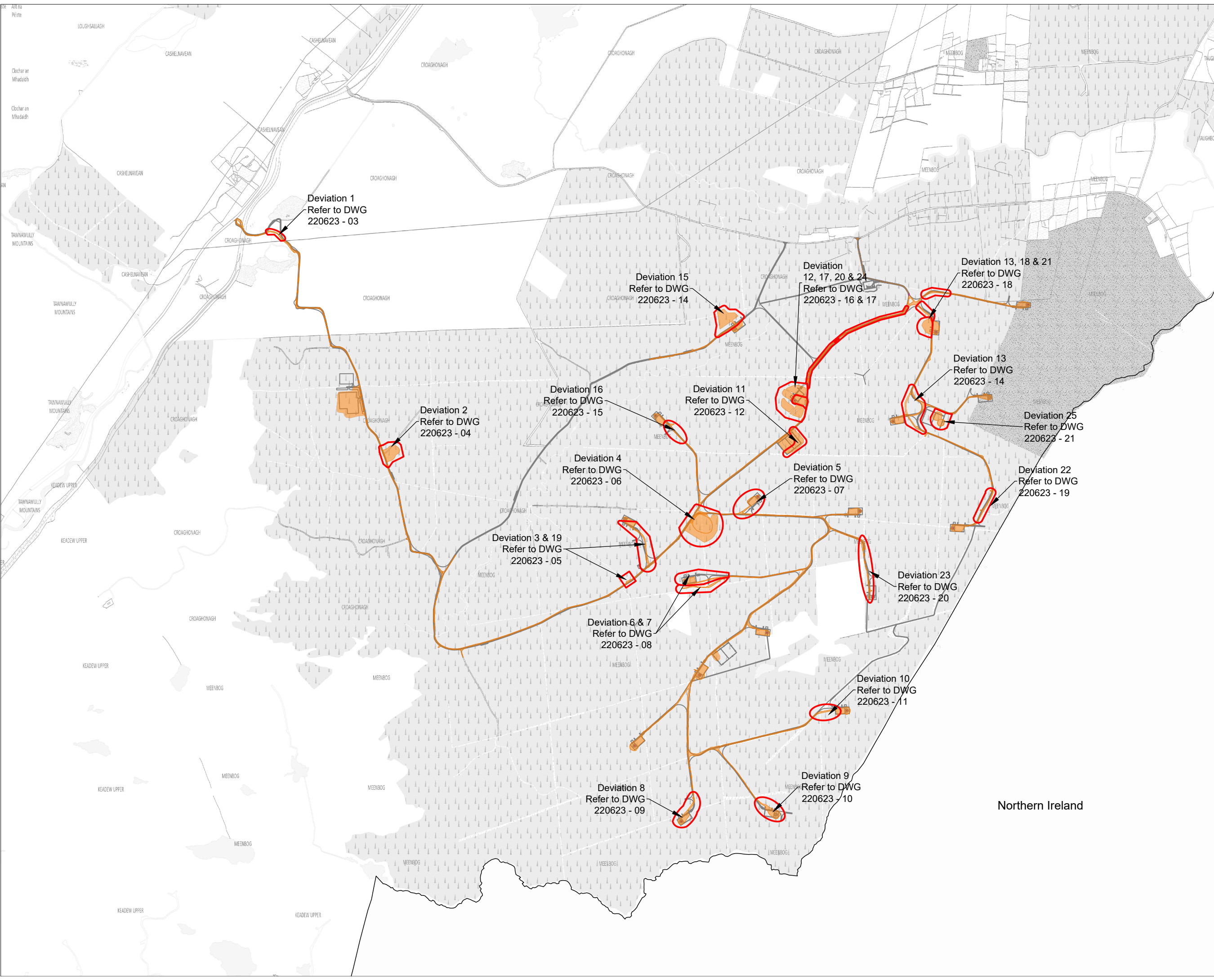
PROJECT No.: **220623** DRAWING No.: **220623 - 01C**

SCALE: **1:2,500 @ A3** DATE: **28.03.2024**

OS SHEET No.: 0397, 0398, 0399, 0400, 0401, 0423, 0424, 0425, 0426, 0427, 0450, 0451, 0452, 0453, 0454, 0476, 0479, 0480, 0481, 0482, 0506, 0507, 0508, 0509, 0535, 0536

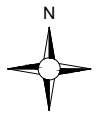


MKO
Planning and Environmental Consultants
Tean Road, Galway
Ireland, H91 VW84
+353 (0) 91 735611
email: info@www.mkofireland.ie
Website: www.mkofireland.ie



Drawing Legend

- Planning Application Boundary
- Permitted Development under PL ref no. (PA05E.300460)
- As Built Infrastructure



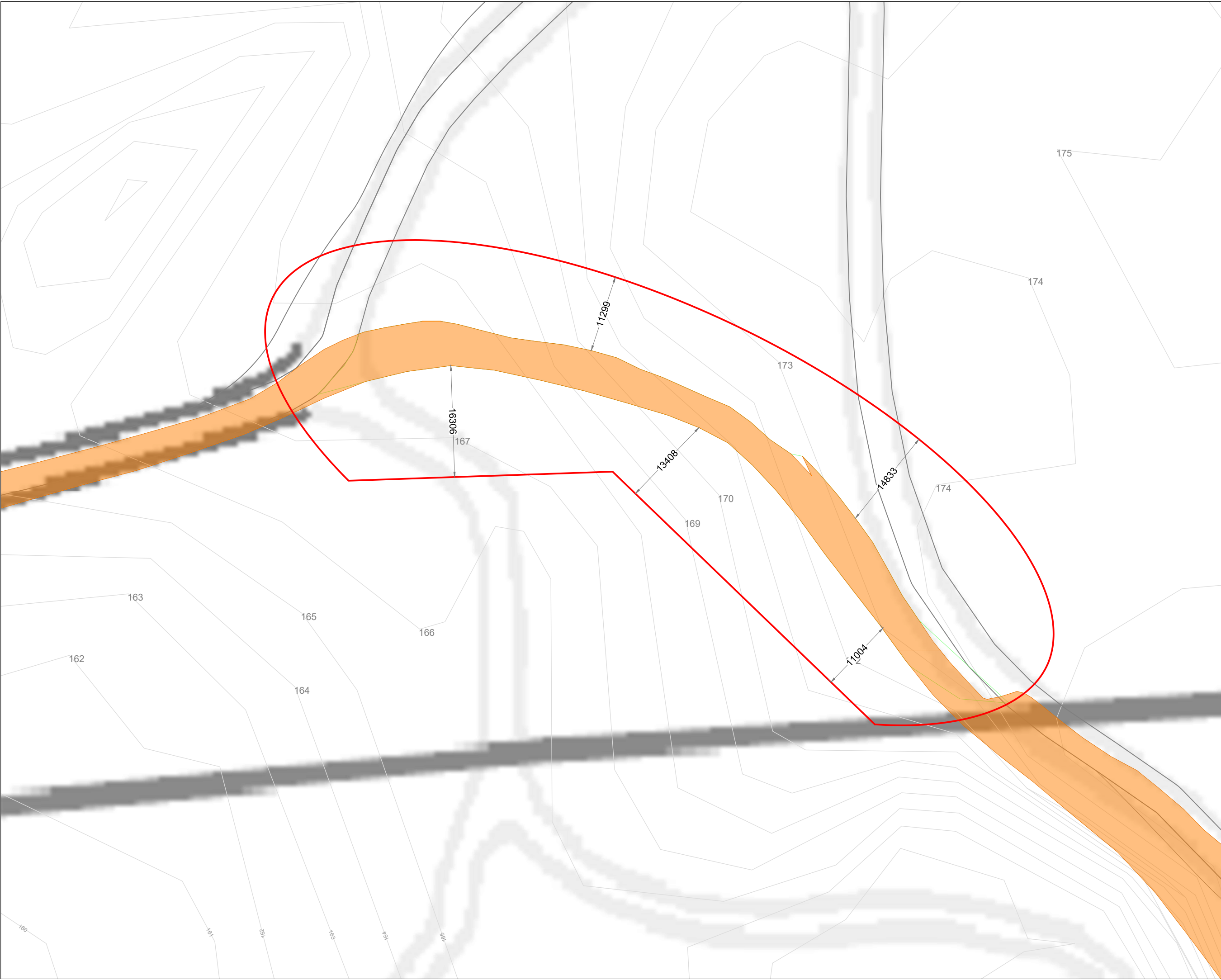
Ordnance Survey Ireland Licence No. CYAL502675170 Ordnance Survey Ireland/Government of Ireland

Northern Ireland




DRAWING TITLE: Site Layout Key Plan	
PROJECT TITLE: Meenbog Deviations Substitute Consent	
DRAWING BY: Joseph O'Brien	CHECKED BY: Aine Bourke
PROJECT No.: 220623	DRAWING No.: 220623 - 02
SCALE: 1:20,000 @ A3	DATE: 28.03.2024
OS SHEET No.: 0397, 0398, 0399, 0400, 0401, 0423, 0424, 0425, 0426, 0427, 0450, 0451, 0452, 0453, 0454, 0476, 0479, 0480, 0481, 0482, 0506, 0507, 0508, 0509, 0535, 0536	



MKO
Planning and Environmental Consultants
Tum Road, Galway
Ireland, H91 VV84
+353 (0) 91 735611
email: info@www.mkofireland.ie
Website: www.mkofireland.ie



Drawing Legend

	Planning Application Boundary
	Permitted Development under PL ref no. (PA05E.300460)
	As Built Infrastructure



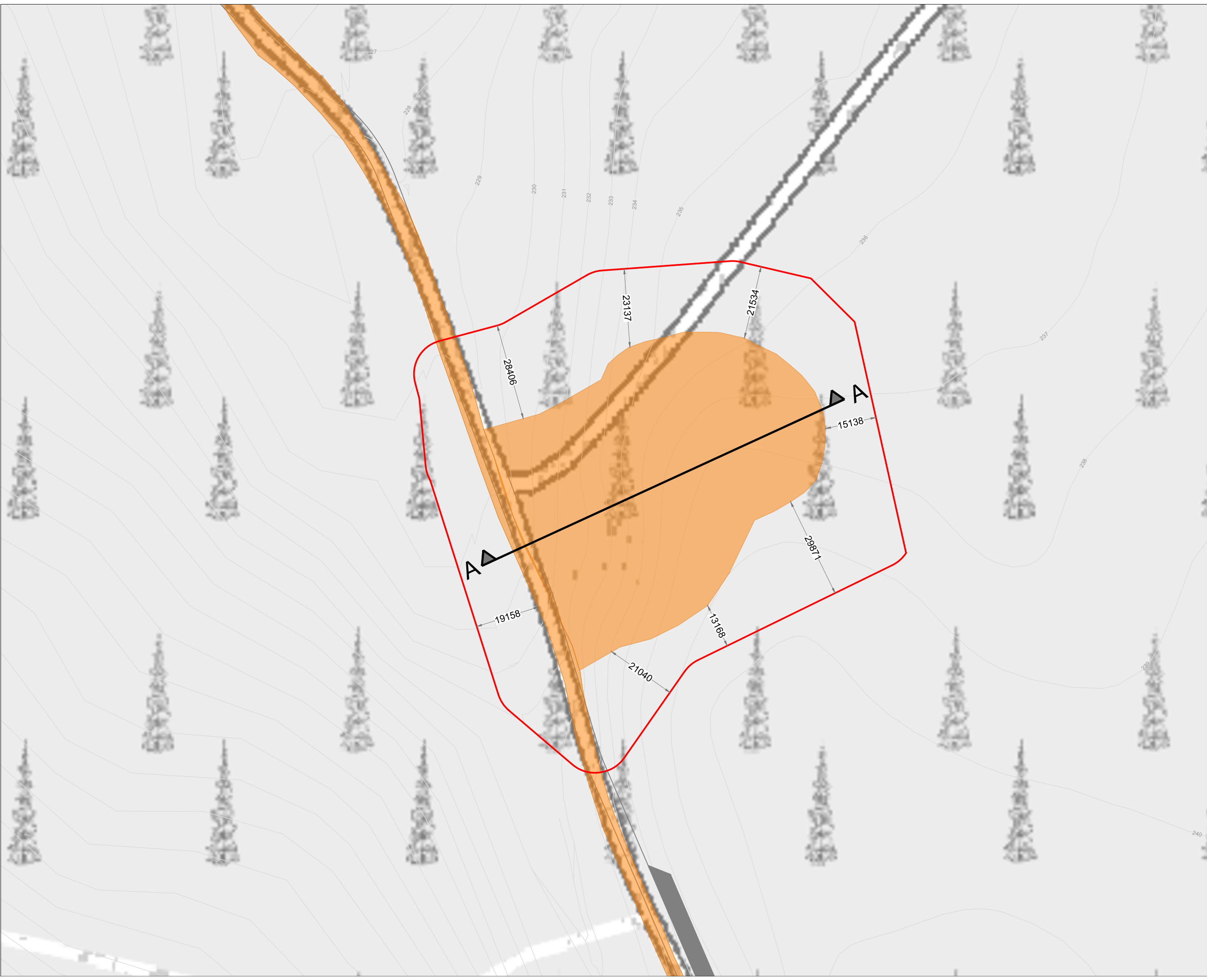
Ordnance Survey Ireland Licence No. CYAL502675170 Ordnance Survey Ireland/Government of Ireland

DRAWING TITLE: Deviation 1	
PROJECT TITLE: Meenbog Deviations Substitute Consent	
DRAWING BY: Joseph O'Brien	CHECKED BY: Aine Bourke
PROJECT No.: 220623	DRAWING No.: 220623 - 03
SCALE: 1:500 @ A3	DATE: 28.03.2024
OS SHEET No.: 0397, 0398, 0399, 0400, 0401, 0423, 0424, 0425, 0426, 0427, 0450, 0451, 0452, 0453, 0454, 0476, 0479, 0480, 0481, 0482, 0506, 0507, 0508, 0509, 0535, 0536	



MKO
 Planning and Environmental Consultants
 Tuam Road, Galway
 Ireland, H91 YW84
 +353 (0) 91 735611
 email: info@www.mkofireland.ie
 Website: www.mkofireland.ie

Refer to DWG
220623 - 22 for Details



- Drawing Legend**
- Planning Application Boundary
 - Permitted Development under PL ref no. (PA05E.300460)
 - As Built Infrastructure

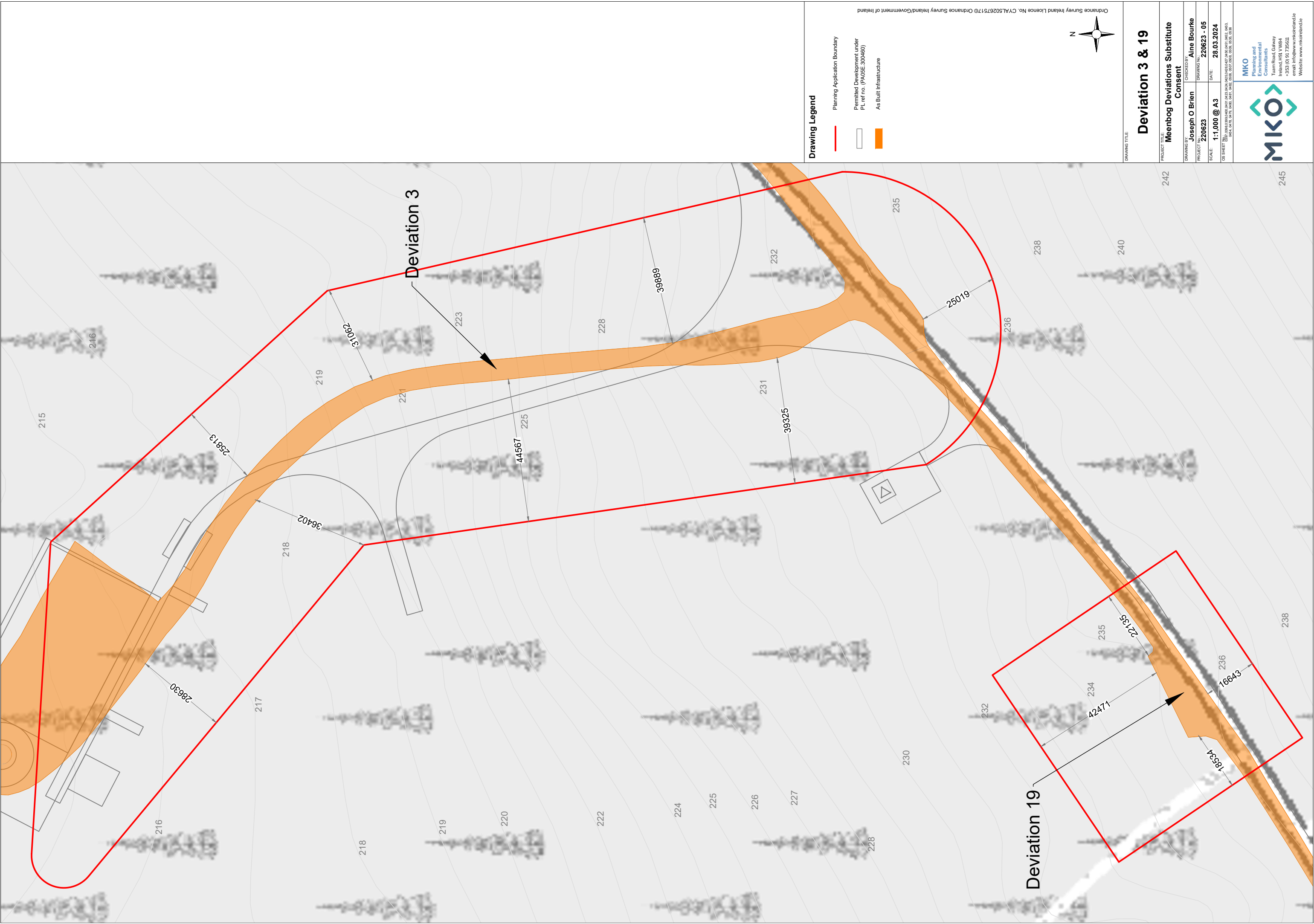


Ordnance Survey Ireland Licence No. CYAL502675170 Ordnance Survey Ireland/Government of Ireland

DRAWING TITLE: Deviation 2	
PROJECT TITLE: Meenbog Deviations Substitute Consent	
DRAWING BY: Joseph O'Brien	CHECKED BY: Aine Bourke
PROJECT No.: 220623	DRAWING No.: 220623 - 04
SCALE: 1:1,000 @ A3	DATE: 28.03.2024

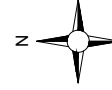
OS SHEET No: 0397, 0398, 0399, 0400, 0401, 0423, 0424, 0425, 0426, 0427, 0450, 0451, 0452, 0453, 0454, 0476, 0479, 0480, 0481, 0482, 0506, 0507, 0508, 0509, 0535, 0536

MKO
Planning and Environmental Consultants
Tusm Road, Galway
Ireland, H91 YW84
+353 (0) 91 735611
email: info@www.mkofireland.ie
Website: www.mkofireland.ie



Drawing Legend

- Planning Application Boundary
- Permitted Development under PL ref no. (PA08E 300460)
- As Built Infrastructure



Ordnance Survey Ireland Licence No. CYAL50267517@Ordnance Survey Ireland/Government of Ireland

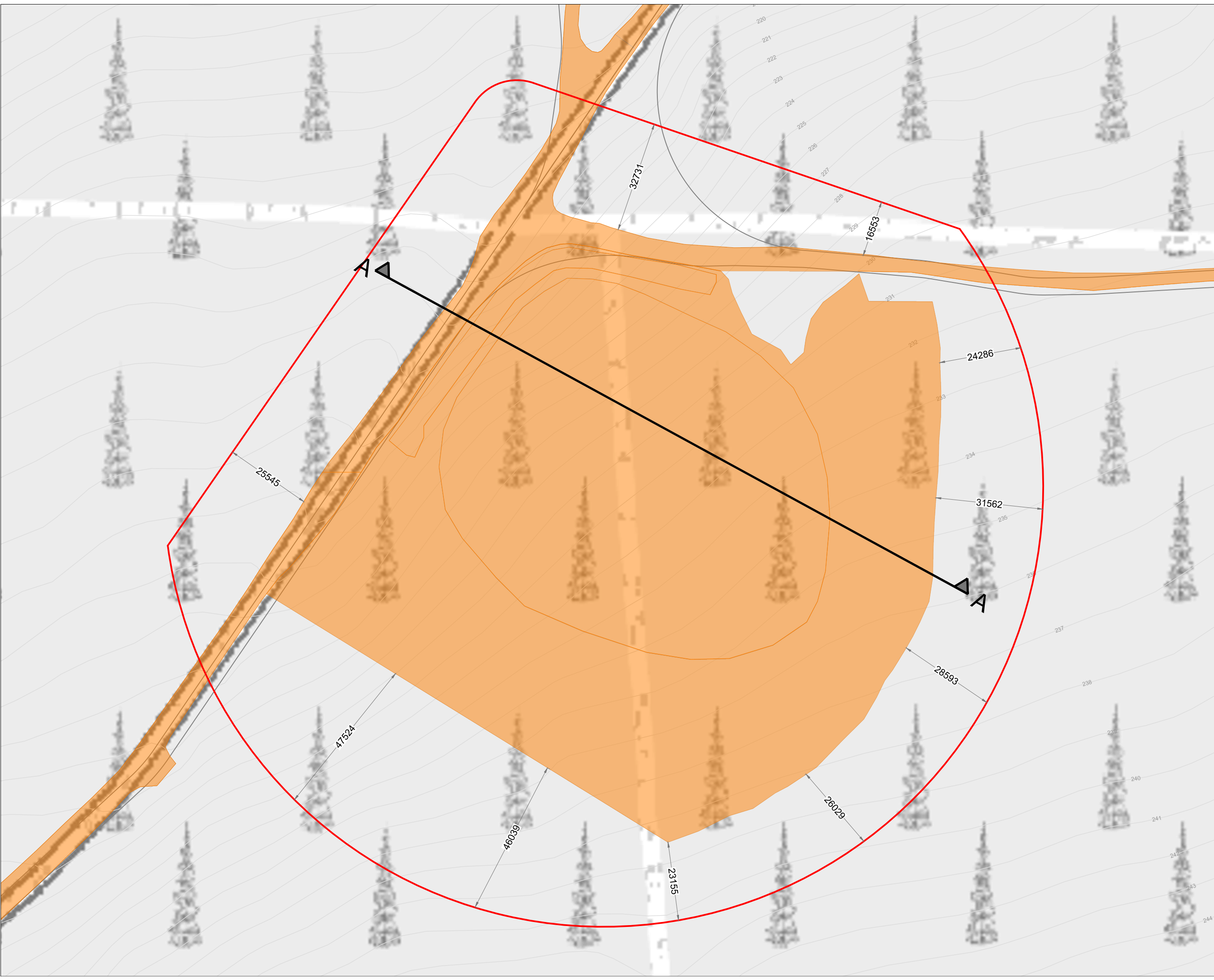
DRAWING TITLE

Deviation 3 & 19

PROJECT TITLE: Meenbog Deviations Substitute Consent	
DRAWING BY: Joseph O Brien	CHECKED BY: Aine Bourke
PROJECT NO: 220623	DRAWING NO: 220623 - 05
SCALE: 1:1,000 @ A3	DATE: 28.03.2024

MKO
 Planning and Environmental Consultants
 Tuam Road, Galway
 Ireland, H91 VW84
 +353 (0) 91 735611
 email: info@www.mkofireland.ie
 Website: www.mkofireland.ie

Refer to DWG
220623 - 23 for Details



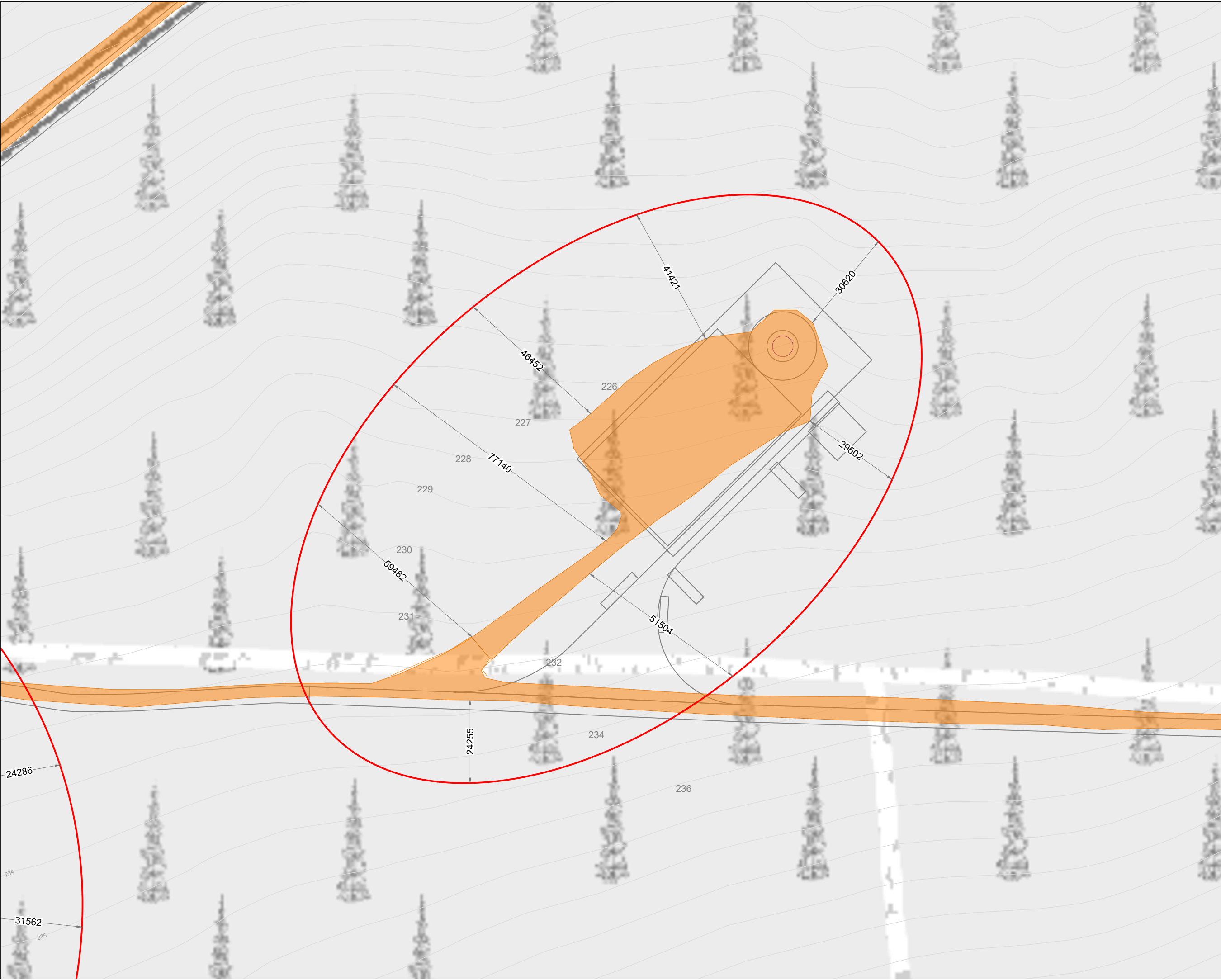
- Drawing Legend**
- Planning Application Boundary
 - Permitted Development under PL ref no. (PA05E.300460)
 - As Built Infrastructure



Ordnance Survey Ireland Licence No. CYAL502875170 Ordnance Survey Ireland/Government of Ireland

DRAWING TITLE: Deviation 4	
PROJECT TITLE: Meenbog Deviations Substitute Consent	
DRAWING BY: Joseph O'Brien	CHECKED BY: Aine Bourke
PROJECT No.: 220623	DRAWING No.: 220623 - 06
SCALE: 1:1,000 @ A3	DATE: 28.03.2024
OS SHEET No.: 0397, 0398, 0399, 0400, 0401, 0423, 0424, 0425, 0426, 0427, 0450, 0451, 0452, 0453, 0454, 0476, 0479, 0480, 0481, 0482, 0506, 0507, 0508, 0509, 0535, 0536	

MKO
Planning and Environmental Consultants
Tuam Road, Galway
Ireland, H91 YW84
+353 (0) 91 735611
email: info@www.mkofireland.ie
Website: www.mkofireland.ie



Drawing Legend

- Planning Application Boundary
- Permitted Development under PL ref no. (PA05E.300460)
- As Built Infrastructure



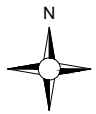
Ordnance Survey Ireland Licence No. CYAL502675170 Ordnance Survey Ireland/Government of Ireland

Deviation 5	
PROJECT TITLE: Meenbog Deviations Substitute Consent	
DRAWING BY: Joseph O'Brien	CHECKED BY: Aine Bourke
PROJECT No.: 220623	DRAWING No.: 220623 - 07
SCALE: 1:1,000 @ A3	DATE: 28.03.2024
OS SHEET No.: 0397, 0398, 0399, 0400, 0401, 0423, 0424, 0425, 0426, 0427, 0450, 0451, 0452, 0453, 0454, 0476, 0479, 0480, 0481, 0482, 0506, 0507, 0508, 0509, 0535, 0536	
	MKO Planning and Environmental Consultants Tuam Road, Galway Ireland, H91 YW84 +353 (0) 91 735611 email: info@www.mkofireland.ie Website: www.mkofireland.ie



Drawing Legend

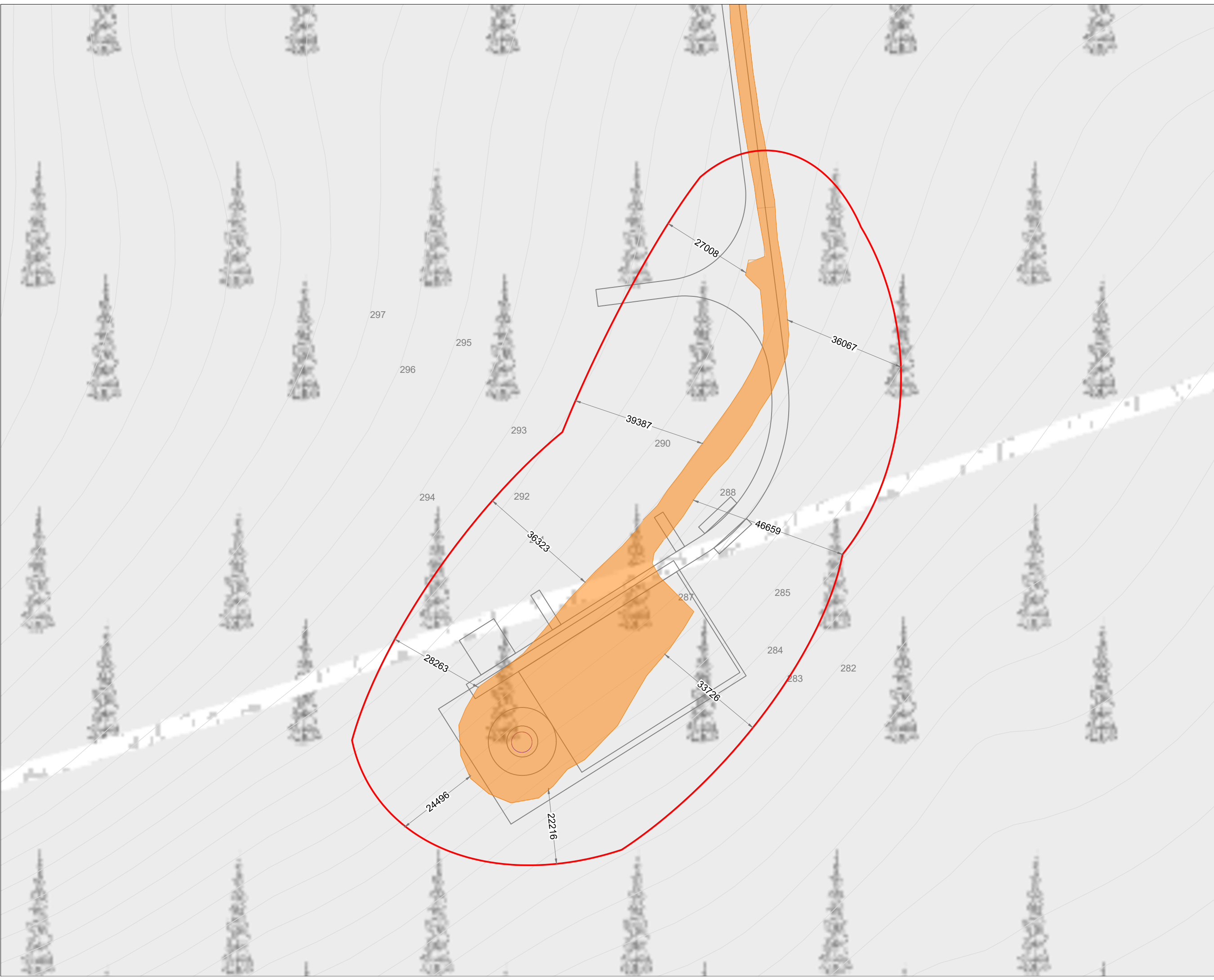
- Planning Application Boundary
- Permitted Development under PL ref no. (PA05E.300460)
- As Built Infrastructure






Ordnance Survey Ireland Licence No. CYAL502675170 Ordnance Survey Ireland/Government of Ireland

Deviation 6 & 7	
PROJECT TITLE: Meenbog Deviations Substitute Consent	
DRAWING BY: Joseph O'Brien	CHECKED BY: Aine Bourke
PROJECT No.: 220623	DRAWING No.: 220623 - 08
SCALE: 1:1,000 @ A3	DATE: 28.03.2024

MKO
Planning and Environmental Consultants
Tuam Road, Galway
Ireland, H91 YW84
+353 (0) 91 735611
email: info@www.mkofireland.ie
Website: www.mkofireland.ie



Drawing Legend

	Planning Application Boundary
	Permitted Development under PL ref no. (PA05E.300460)
	As Built Infrastructure



Ordnance Survey Ireland Licence No. CYAL502675170 Ordnance Survey Ireland/Government of Ireland




DRAWING TITLE: Deviation 8	
PROJECT TITLE: Meenbog Deviations Substitute Consent	
DRAWING BY: Joseph O'Brien	CHECKED BY: Aine Bourke
PROJECT No.: 220623	DRAWING No.: 220623 - 09
SCALE: 1:1,000 @ A3	DATE: 28.03.2024
OS SHEET No.: 0397, 0398, 0399, 0400, 0401, 0423, 0424, 0425, 0426, 0427, 0450, 0451, 0452, 0453, 0454, 0476, 0479, 0480, 0481, 0482, 0506, 0507, 0508, 0509, 0535, 0536	



MKO
 Planning and Environmental Consultants
 Tuam Road, Galway
 Ireland, H91 YW84
 +353 (0) 91 735611
 email: info@www.mkofireland.ie
 Website: www.mkofireland.ie



Drawing Legend

	Planning Application Boundary
	Permitted Development under PL ref no. (PA05E.300460)
	As Built Infrastructure

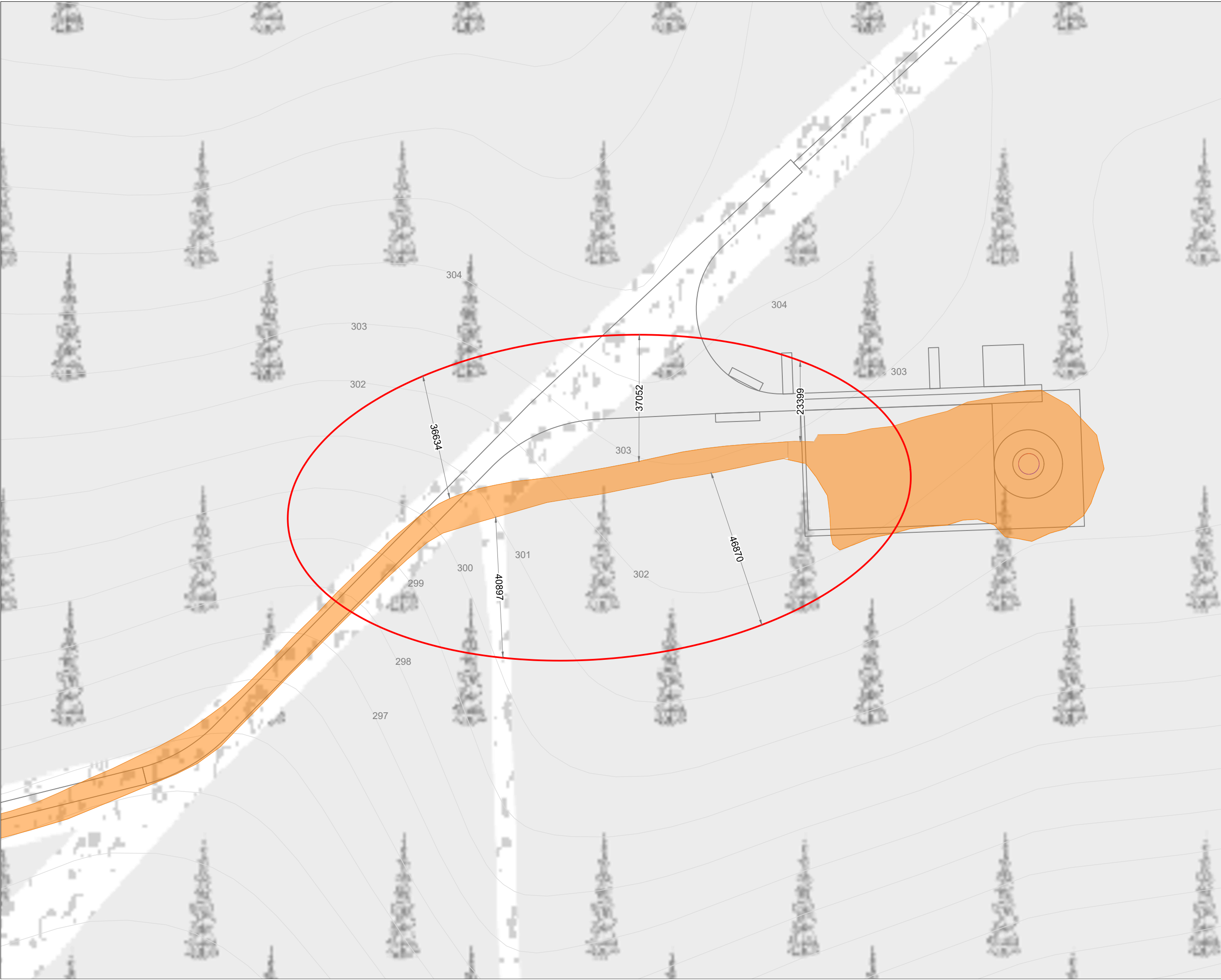


Ordnance Survey Ireland Licence No. CYAL502675170 Ordnance Survey Ireland/Government of Ireland

DRAWING TITLE:	
Deviation 9	
PROJECT TITLE:	
Meenbog Deviations Substitute Consent	
DRAWING BY:	CHECKED BY:
Joseph O'Brien	Aine Bourke
PROJECT No.:	DRAWING No.:
220623	220623 - 10
SCALE:	DATE:
1:1,000 @ A3	28.03.2024
OS SHEET No.:	
<small>0397, 0398, 0399, 0400, 0401, 0423, 0424, 0425, 0426, 0427, 0450, 0451, 0452, 0453, 0454, 0476, 0479, 0480, 0481, 0482, 0506, 0507, 0508, 0509, 0535, 0536</small>	



MKO
 Planning and Environmental Consultants
 Tuam Road, Galway
 Ireland, H91 VW84
 +353 (0) 91 735611
 email: info@www.mkofireland.ie
 Website: www.mkofireland.ie



Drawing Legend

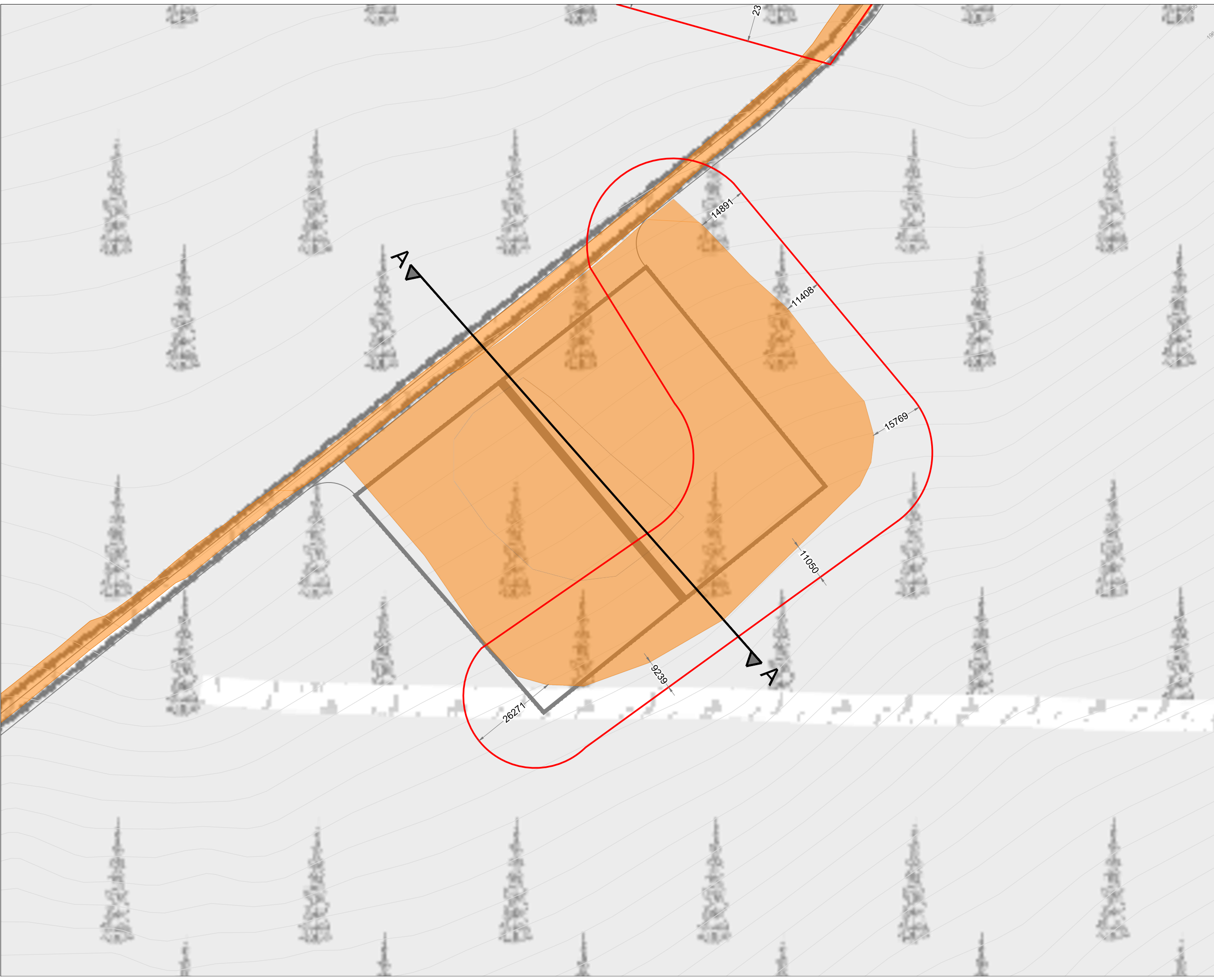
- Planning Application Boundary
- Permitted Development under PL ref no. (PA05E.300460)
- As Built Infrastructure



Ordnance Survey Ireland Licence No. CYAL502675170 Ordnance Survey Ireland/Government of Ireland

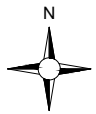
Deviation 10	
Meenbog Deviations Substitute Consent	
DRAWING BY: Joseph O'Brien	CHECKED BY: Aine Bourke
PROJECT No.: 220623	DRAWING No.: 220623 - 11
SCALE: 1:1,000 @ A3	DATE: 28.03.2024
OS SHEET No.: 0397, 0398, 0399, 0400, 0401, 0423, 0424, 0425, 0426, 0427, 0450, 0451, 0452, 0453, 0454, 0476, 0479, 0480, 0481, 0482, 0506, 0507, 0508, 0509, 0535, 0536	
	MKO Planning and Environmental Consultants Tuam Road, Galway Ireland, H91 VW84 +353 (0) 91 735611 email: info@www.mkofireland.ie Website: www.mkofireland.ie

Refer to DWG
220623 - 24 for Details



Drawing Legend

- Planning Application Boundary
- Permitted Development under PL ref no. (PA05E.300460)
- As Built Infrastructure



Ordnance Survey Ireland Licence No. CYAL502875170 Ordnance Survey Ireland/Government of Ireland

Deviation 11	
Meenbog Deviations Substitute Consent	
DRAWING BY: Joseph O'Brien	CHECKED BY: Aine Bourke
PROJECT No.: 220623	DRAWING No.: 220623 - 12
SCALE: 1:1,000 @ A3	DATE: 28.03.2024
OS SHEET No.: 0397, 0398, 0399, 0400, 0401, 0423, 0424, 0425, 0426, 0427, 0450, 0451, 0452, 0453, 0454, 0476, 0479, 0480, 0481, 0482, 0506, 0507, 0508, 0509, 0535, 0536	

MKO
Planning and Environmental Consultants
Tuam Road, Galway
Ireland, H91 YW84
+353 (0) 91 735611
email: info@www.mkofireland.ie
Website: www.mkofireland.ie



Drawing Legend

- Planning Application Boundary
- Permitted Development under PL ref no. (PA08E 300460)
- As Built Infrastructure



Ordnance Survey Ireland Licence No. CYAL50267517@Ordnance Survey Ireland/Government of Ireland

DRAWING TITLE

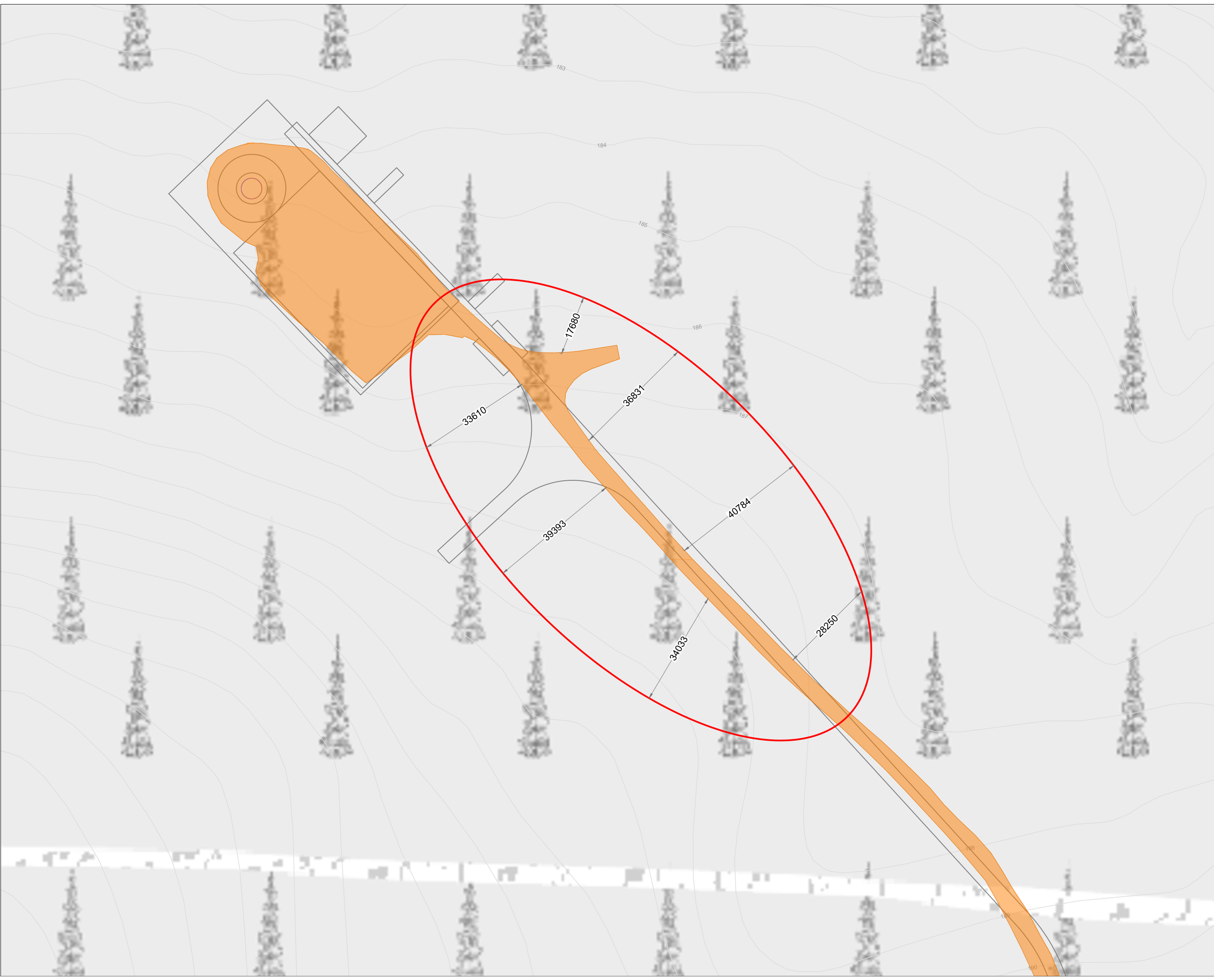
Deviation 14

PROJECT TITLE:	Meenbog Deviations Substitute Consent		
DRAWING BY:	Joseph O Brien		
PROJECT NO.:	220623		
DRAWING NO.:	Aine Bourke		
CHECKED BY:	Aine Bourke		
PROJECT NO.:	220623 - 13		
SCALE:	1:1,000 @ A3		
DATE:	28.03.2024		




OS SHEET NO. **23** (MOUNTAIN LICK, CO. DUBLIN) OS SHEET NO. **23** (MOUNTAIN LICK, CO. DUBLIN) OS SHEET NO. **23** (MOUNTAIN LICK, CO. DUBLIN) OS SHEET NO. **23** (MOUNTAIN LICK, CO. DUBLIN)



MKO
 Planning and
 Environmental
 Consultants
 Tuam Road, Galway
 Ireland, H91VW84
 +353 (0) 91 735611
 email: info@www.mkofireland.ie
 Website: www.mkofireland.ie



Drawing Legend

	Planning Application Boundary
	Permitted Development under PL ref no. (PA05E.300460)
	As Built Infrastructure

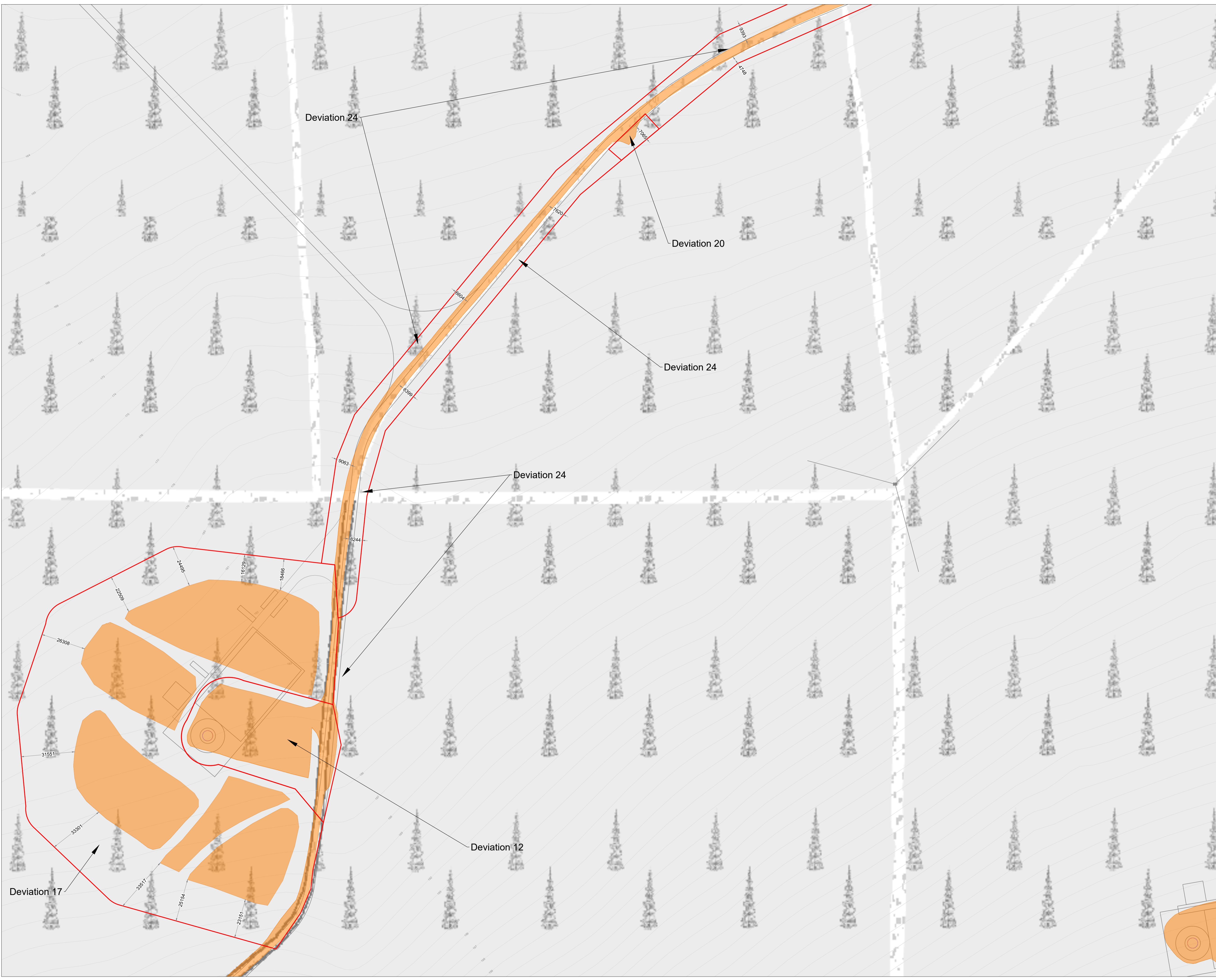


Ordnance Survey Ireland Licence No. CYAL502875170 Ordnance Survey Ireland/Government of Ireland

DRAWING TITLE: Deviation 16	
PROJECT TITLE: Meenbog Deviations Substitute Consent	
DRAWING BY: Joseph O'Brien	CHECKED BY: Aine Bourke
PROJECT No.: 220623	DRAWING No.: 220623 - 15
SCALE: 1:1,000 @ A3	DATE: 28.03.2024
OS SHEET No.: 0397, 0398, 0399, 0400, 0401, 0423, 0424, 0425, 0426, 0427, 0450, 0451, 0452, 0453, 0454, 0476, 0479, 0480, 0481, 0482, 0506, 0507, 0508, 0509, 0535, 0536	



MKO
 Planning and Environmental Consultants
 Tuam Road, Galway
 Ireland, H91 YW84
 +353 (0) 91 735611
 email: info@www.mkofireland.ie
 Website: www.mkofireland.ie



Drawing Legend

- Planning Application Boundary
- Permitted Development under PL ref no. (PA05E.300460)
- As Built Infrastructure

Ordnance Survey Ireland Licence No. CYAL502675176 Ordnance Survey Ireland/Government of Ireland

Deviation 12, 17, 20 & 24

Meenbog Deviations Substitute Consent

DRAWING BY: Joseph O'Brien		CHECKED BY: Aine Bourke	
PROJECT No.: 220623		DRAWING No.: 220623 - 16	
SCALE: 1:1,000 @ A1		DATE: 28.03.2024	

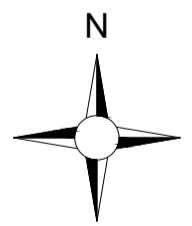
OS SHEET No.: 807, 0398, 0399, 0400, 0401, 0423, 0424, 0425, 0426, 0427, 0450, 0451, 0452, 0453, 0454, 0476, 0479, 0480, 0481, 0482, 0506, 0507, 0508, 0509, 0535, 0536

MKO
 Planning and Environmental Consultants
 Tuam Road, Galway
 Ireland, H91 VV64
 +353 (0) 91 735611
 email: info@www.mkofireland.ie
 Website: www.mkofireland.ie



Drawing Legend

- Planning Application Boundary
- Permitted Development under PL ref no. (PA05E.300460)
- As Built Infrastructure

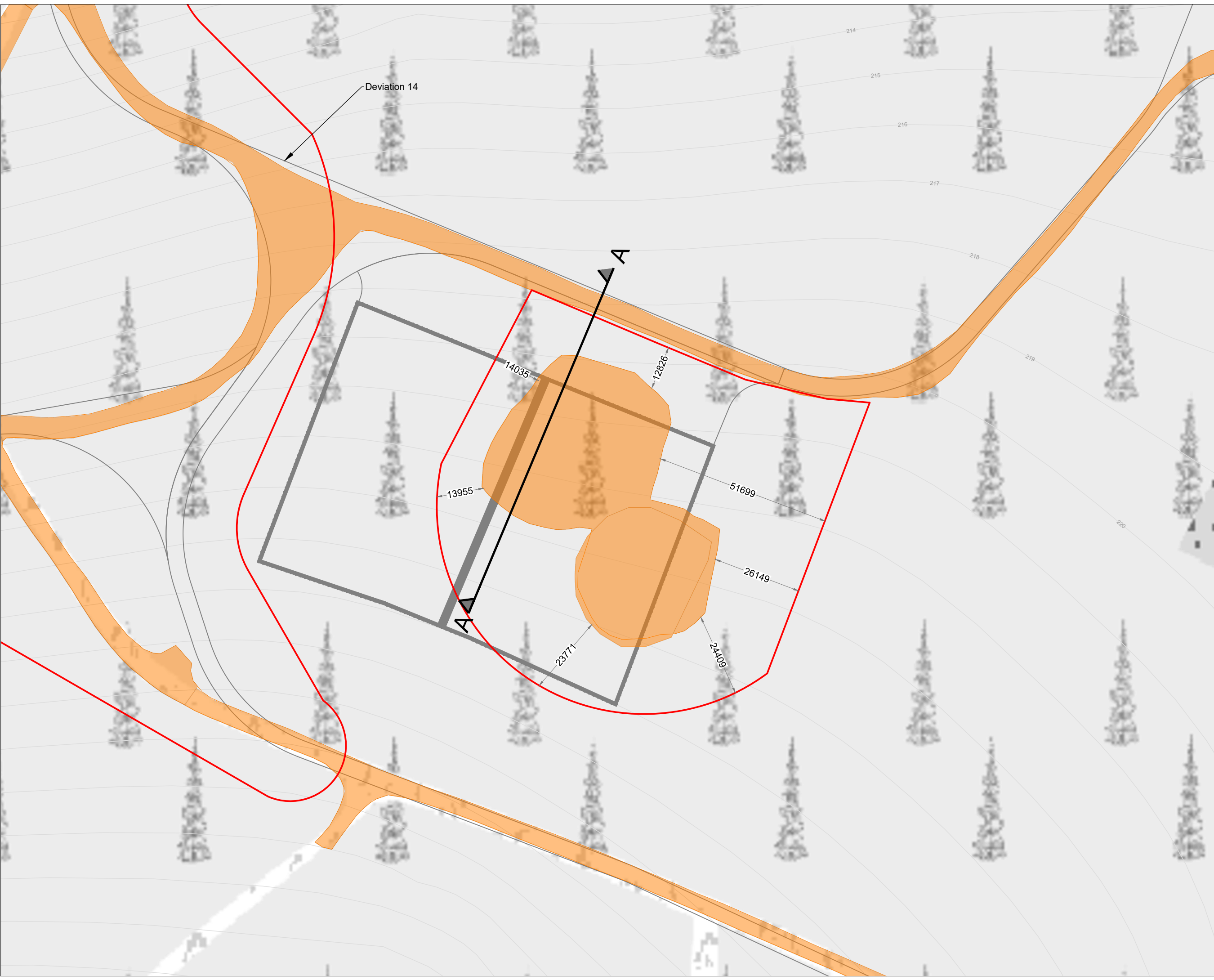


Ordnance Survey Ireland Licence No. CYAL502675176 Ordnance Survey Ireland/Government of Ireland




Deviation 20 & 24	
Meenbog Deviations Substitute Consent	
DRAWING BY: Joseph O'Brien	CHECKED BY: Aine Bourke
PROJECT No.: 220623	DRAWING No.: 220623 - 17
SCALE: 1:1,000 @ A1	DATE: 28.03.2024
OS SHEET No.: 0398, 0399, 0400, 0401, 0423, 0424, 0425, 0426, 0427, 0450, 0451, 0452, 0453, 0454, 0476, 0479, 0480, 0481, 0482, 0506, 0507, 0508, 0509, 0535, 0536	

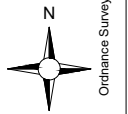
MKO
 Planning and Environmental Consultants
 Tuam Road, Galway
 Ireland, H91 VM84
 +353 (0) 91 735611
 email: info@www.mkofireland.ie
 Website: www.mkofireland.ie

Refer to DWG
220623 - 26 for Details



Drawing Legend

	Planning Application Boundary
	Permitted Development under PL ref no. (PA05E.300460)
	As Built Infrastructure



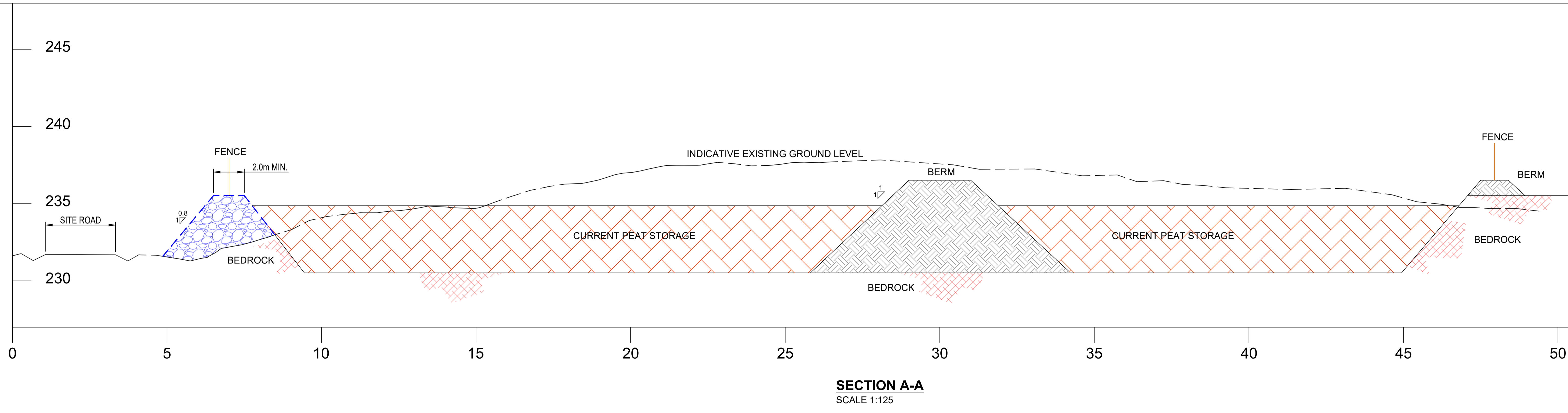
Ordnance Survey Ireland Licence No. CYAL502675170 Ordnance Survey Ireland/Government of Ireland

Deviation 25	
Meenbog Deviations Substitute Consent	
DRAWING BY: Joseph O'Brien	CHECKED BY: Aine Bourke
PROJECT No.: 220623	DRAWING No.: 220623 - 21
SCALE: 1:1,000 @ A3	DATE: 28.03.2024

OS SHEET No.: 0397, 0398, 0399, 0400, 0401, 0423, 0424, 0425, 0426, 0427, 0450, 0451, 0452, 0453, 0454, 0476, 0479, 0480, 0481, 0482, 0506, 0507, 0508, 0509, 0535, 0536



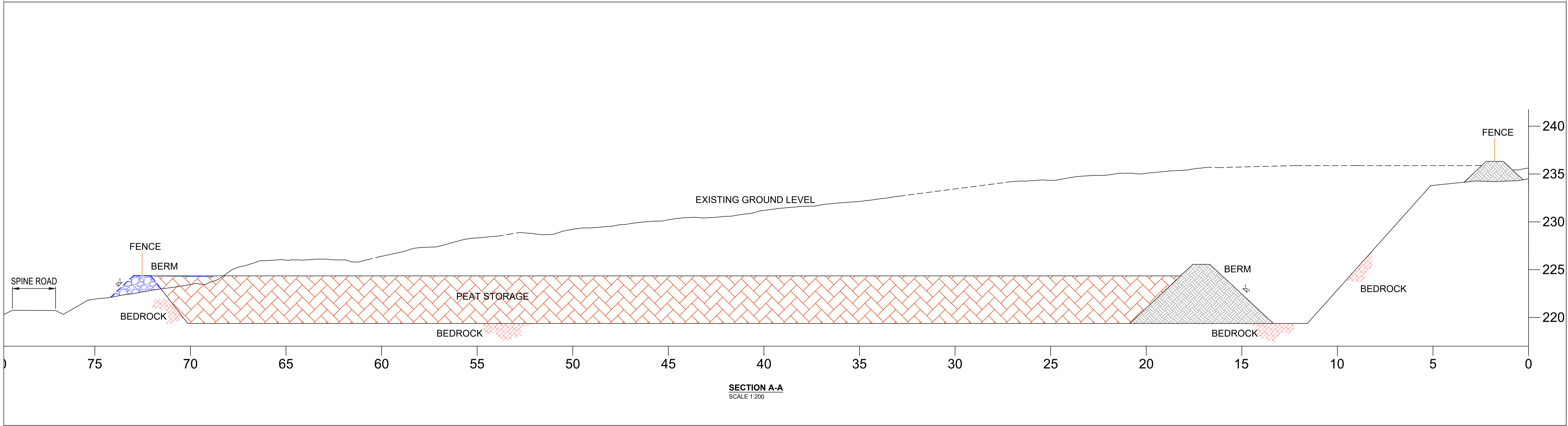
MKO
Planning and Environmental Consultants
Tusm Road, Galway
Ireland, H91 YW84
+353 (0) 91 735611
email: info@www.mkofireland.ie
Website: www.mkofireland.ie



1. Peat storage section drawn illustratively.
2. Berm and fencing works to be completed.

DRAWING TITLE: Deviation 2 Section Details	
PROJECT TITLE: Meenbog Deviations Substitute Consent	
DRAWING BY: Joseph O'Brien	CHECKED BY: Aine Bourke
PROJECT No: 220623	DRAWING No.: 220623 - 22
SCALE: 1:125 @A1	DATE: 28.03.2024

	MKO
	Planning and Environmental Consultants
	Tuam Road, Galway
	Ireland, H91 VW84
	+353 (0) 91 735611 email: info@www.mkofireland.ie Website: www.mkofireland.ie

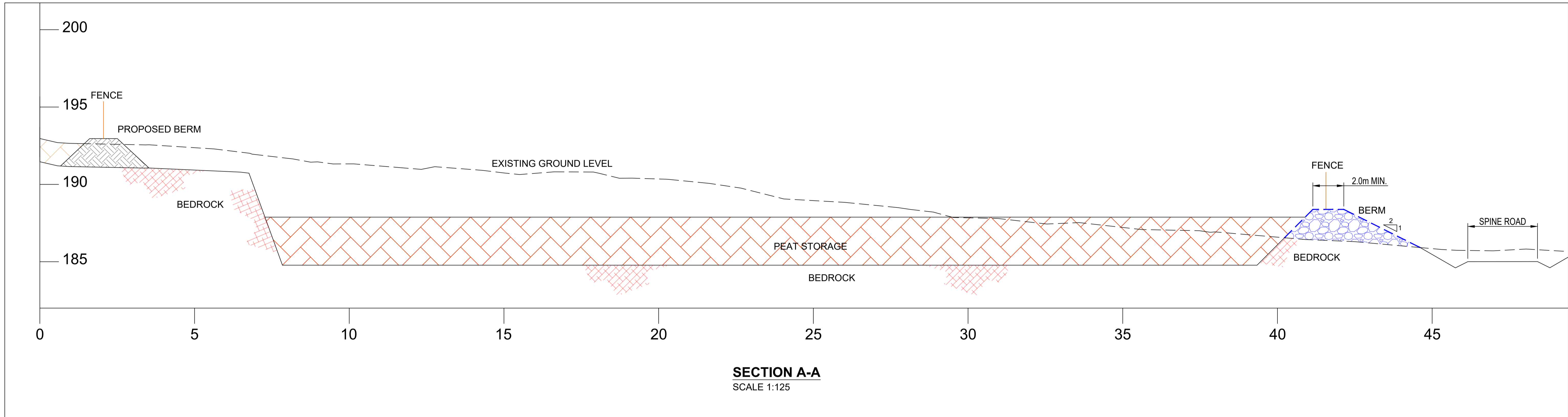


1. Peat storage section drawn illustratively.
2. Berm and fencing works to be completed.

DRAWING TITLE: Deviation 4 Section Details	
PROJECT TITLE: Meenbog Deviations Substitute Consent	
DRAWING BY: Joseph O'Brien	CHECKED BY: Aine Bourke
PROJECT No: 220623	DRAWING No: 220623 - 23
SCALE: 1:200 @A1	DATE: 28.03.2024

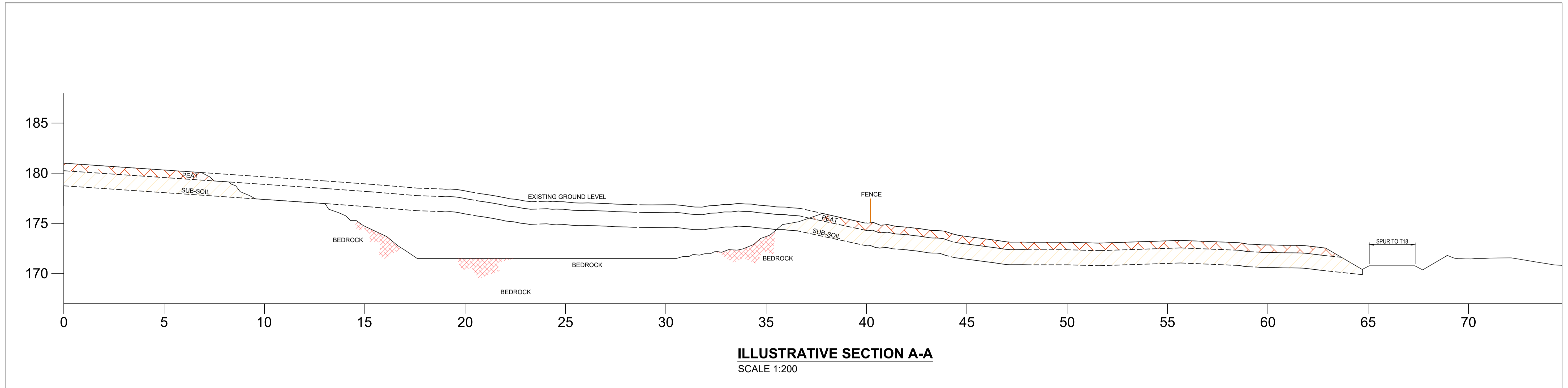


MKO
Planning and Environmental Consultants
Tuam Road, Galway
Ireland, H91 VW84
+353 (0) 91 735611
email: info@www.mkoireland.ie
Website: www.mkoireland.ie



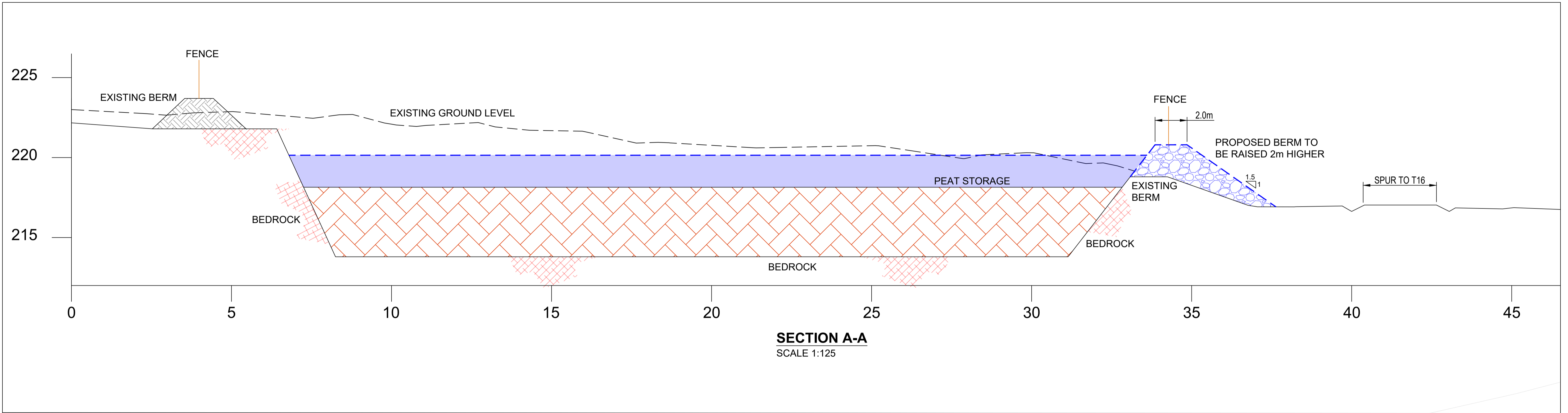
1. Peat storage section drawn illustratively.
2. Berm and fencing works to be completed.

Deviation Section Details 11	
Meenbog Deviations Substitute Consent	
DRAWING BY:	CHECKED BY:
Joseph O'Brien	Aine Bourke
PROJECT No:	DRAWING No:
220623	220623 - 24
SCALE:	DATE:
1:125 @ A1	28.03.2024
MKO Planning and Environmental Consultants Tuam Road, Galway Ireland, H91 VW84 +353 (0) 91 735611 email: info@www.mkoireland.ie Website: www.mkoireland.ie	



1. Peat storage section drawn illustratively.
2. Berm and fencing works to be completed.

DRAWING TITLE: Deviation Section Details 15	
PROJECT TITLE: Meenbog Deviations Substitute Consent	
DRAWING BY: Joseph O'Brien	CHECKED BY: Aine Bourke
PROJECT No.: 220623	DRAWING No.: 220623 - 25
SCALE: 1:200 @A1	DATE: 28.03.2024
	
MKO Planning and Environmental Consultants Tuam Road, Galway Ireland, H91 VW84 +353 (0) 91 735611 email: info@www.mkoireland.ie Website: www.mkoireland.ie	



SECTION A-A
SCALE 1:125

1. Peat storage section drawn illustratively.
2. Berm and fencing works to be completed.

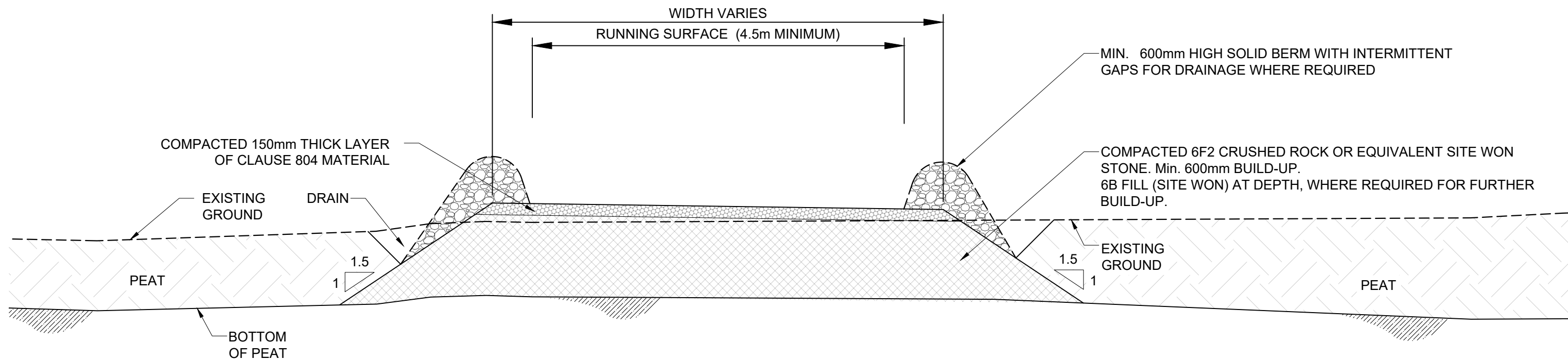
DRAWING TITLE: Deviation 25 Section Details	
PROJECT TITLE: Meenbog Deviations Substitute Consent	
DRAWING BY: Joseph O'Brien	CHECKED BY: Aine Bourke
PROJECT No: 220623	DRAWING No.: 220623 - 26
SCALE: 1:125 @A1	DATE: 28.03.2024



MKO
Planning and Environmental Consultants
Tuam Road, Galway
Ireland, H91 VW84
+353 (0) 91 735611
email: info@www.mkoireland.ie
Website: www.mkoireland.ie

NOTES

1. ALL DIMENSIONS ARE IN MILLIMETRES, UNLESS NOTED OTHERWISE.
2. ALL DIMENSIONS TO BE CHECKED ON SITE AND ANY DISCREPANCY TO BE REPORTED TO THE ENGINEER.
3. FIGURED DIMENSIONS ONLY TO BE USED, DRAWINGS NOT TO BE SCALED.

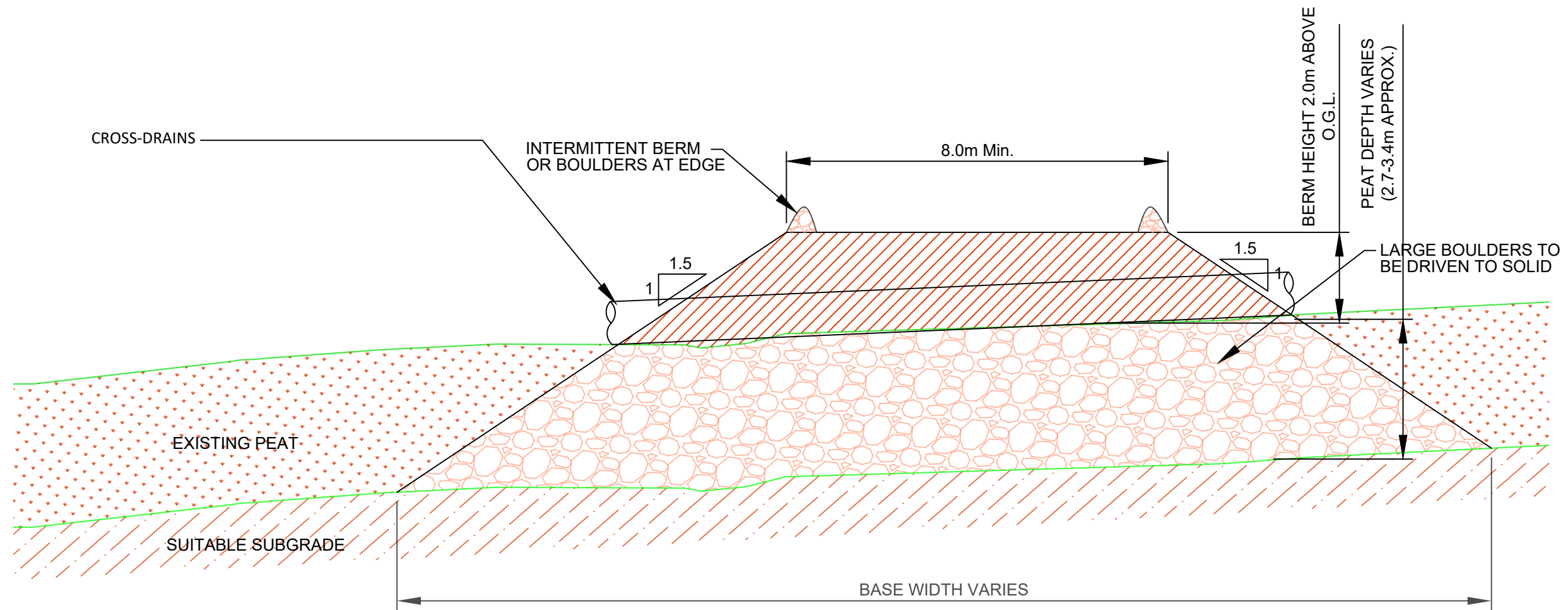


SECTION THROUGH SOLID ROAD
Scale 1:50

DRAWING TITLE: Section Through Solid Road	
PROJECT TITLE: Meenbog Deviations Substitute Consent	
DRAWING BY: Joseph O'Brien	CHECKED BY: Aine Bourke
PROJECT No.: 220623	DRAWING No.: 220623 - 27
SCALE: 1:50 @ A3	DATE: 28.03.2024



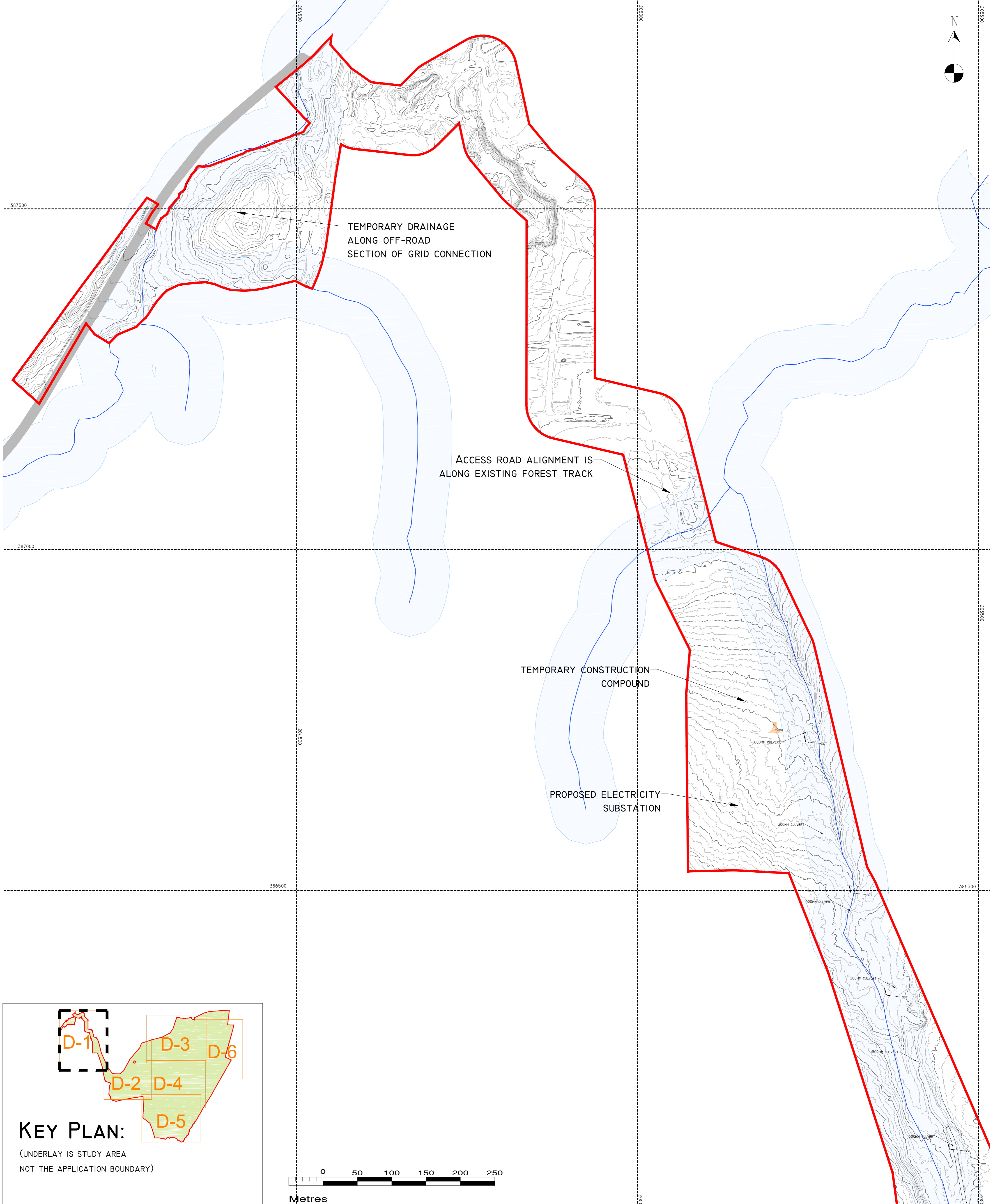
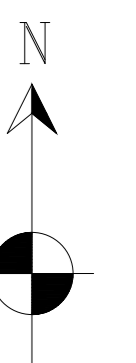
MKO
Planning and Environmental Consultants
Tuam Road, Galway
Ireland, H91 YW84
+353 (0) 91 735611
email: info@www.mkofireland.ie
Website: www.mkofireland.ie



SECTION THROUGH PEAT BERM @ T7 SPUR
Scale 1:100

DRAWING TITLE: Section Through Peat Berm	
PROJECT TITLE: Meenbog Deviations Substitute Consent	
DRAWING BY: Joseph O'Brien	CHECKED BY: Aine Bourke
PROJECT No.: 220623	DRAWING No.: 220623 - 28
SCALE: 1:100 @ A3	DATE: 28.03.2024

MKO
Planning and Environmental Consultants
Tuam Road, Galway
Ireland, H91 YW84
+353 (0) 91 735611
email: info@www.mkofireland.ie
Website: www.mkofireland.ie

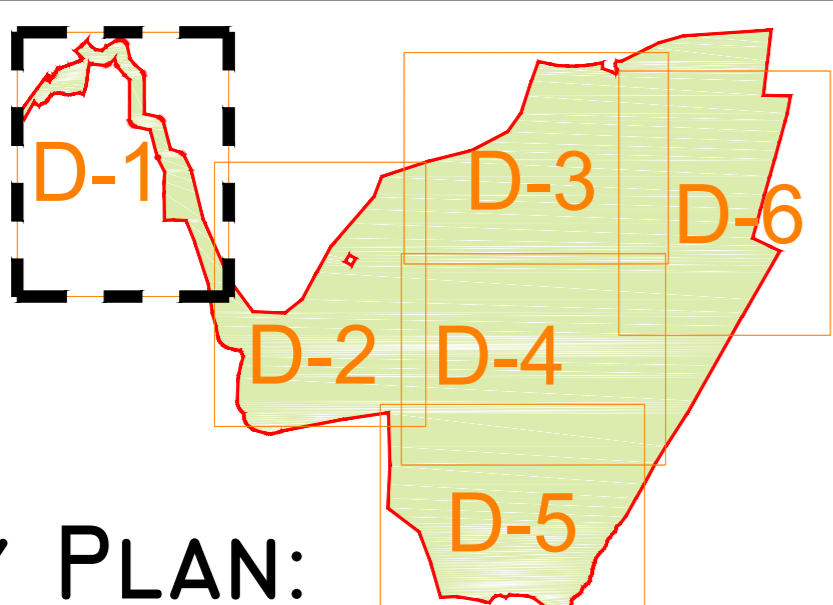


TEMPORARY DRAINAGE
ALONG OFF-ROAD
SECTION OF GRID CONNECTION

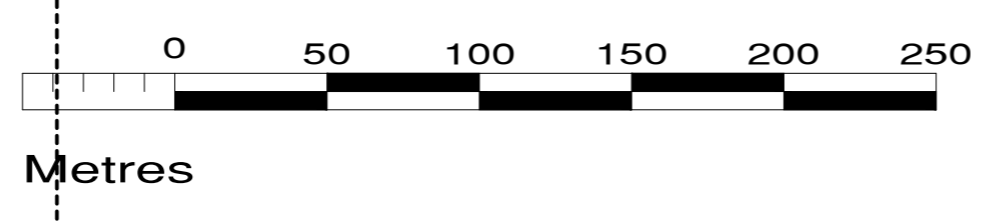
ACCESS ROAD ALIGNMENT IS
ALONG EXISTING FOREST TRACK

TEMPORARY CONSTRUCTION
COMPOUND

PROPOSED ELECTRICITY
SUBSTATION



KEY PLAN:
(UNDERLAY IS STUDY AREA
NOT THE APPLICATION BOUNDARY)



DRAWING LEGEND :

ST	SINGLE SILT TRAP
DST	DOUBLE SILT TRAP
TST	TRIPLE SILT TRAP
MST	MULTI SILT TRAP (NUMBERS)
DSP	DOUBLE SETTLEMENT POND
CULVERT	300/600/900MM CULVERT
	INTERCEPTOR DRAIN (AS BUILT)
	FLOW DIRECTION
	APPLICATION SITE BOUNDARY
	RIVERS

DRAWING NOTES
1. AS-BUILT DRAWINGS BASED ON SITE AUDITS COMPLETED ON 24/12/2020 AND 25/11/2020. NOTE: ADDITIONAL DRAINAGE MITIGATION MAY HAVE BEEN INSTALLED SINCE THOSE DATES.
2. COPYRIGHT, ALL RIGHTS RESERVED. NO PART HERE WITH MAY BE COPIED OR REPRODUCED PARTIALLY OR WHOLLY IN ANY FORM WHATSOEVER WITHOUT THE PRIOR NOTICE OF THE COPYRIGHT OWNER HYDRO-ENVIRONMENTAL SERVICES.
3. DO NOT SCALE OFF THIS DRAWING. FIGURED METRIC DIMENSIONS ONLY SHOULD BE TAKEN OFF THIS DRAWING.
4. ALL DIMENSIONS ARE IN METRES.

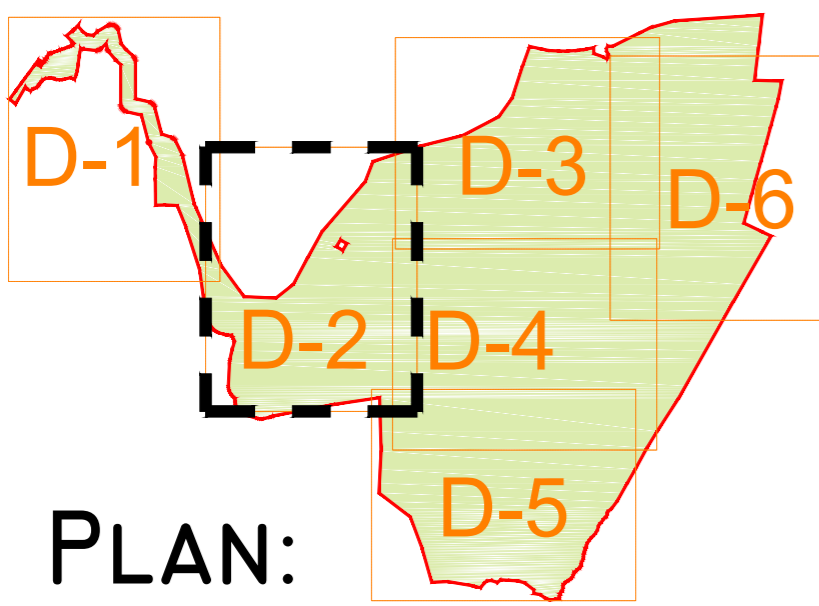
Ordnance Survey Ireland Licence No. EN 0044720
© Ordnance Survey Ireland/Government of Ireland

Date	Description	Chkd	Signed
Revisions			

HYDRO ENVIRONMENTAL SERVICES
22 Lower Main St
Dungarvan
Co. Waterford
Ireland

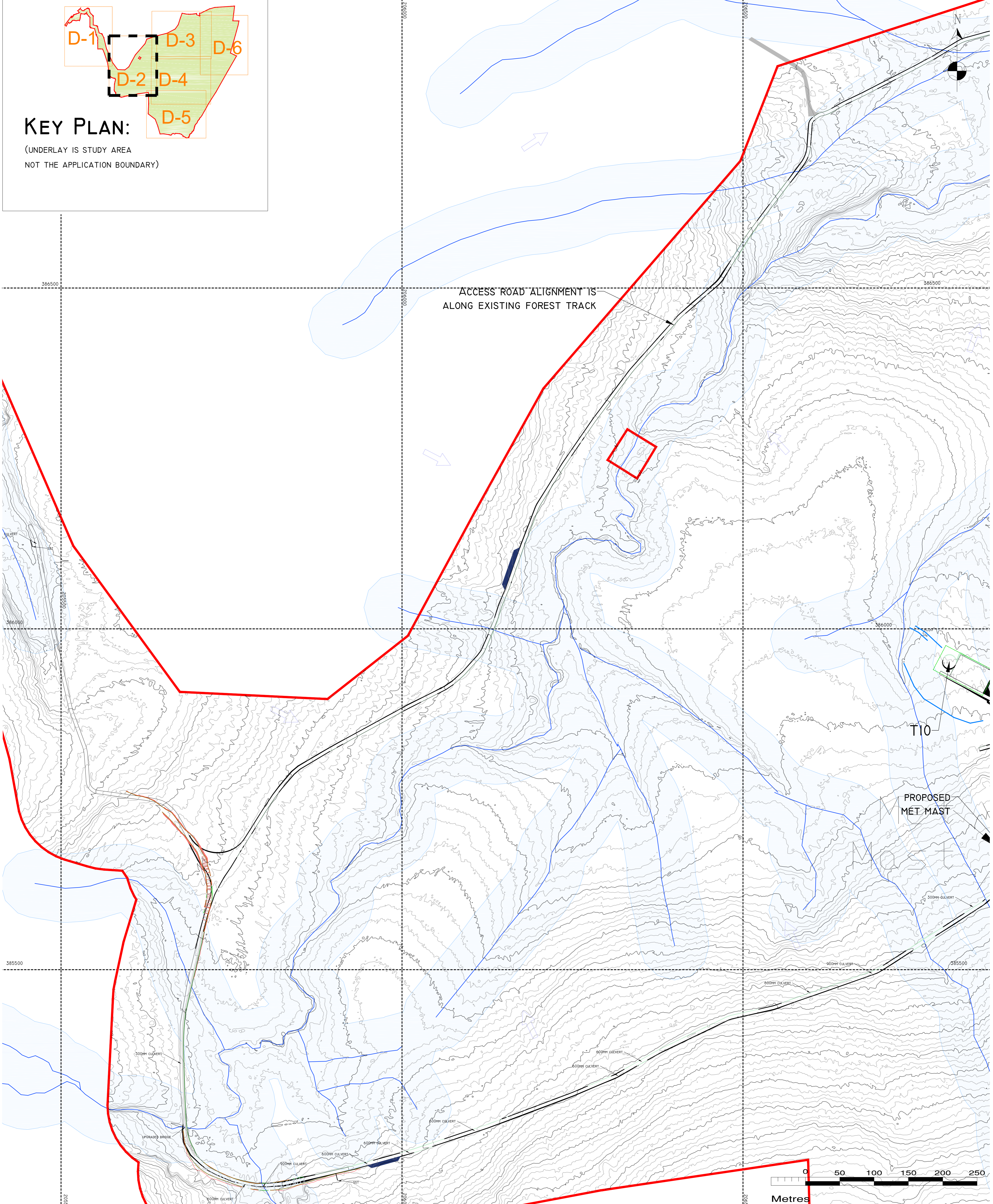
tel: +353 (0) 58-44122
tel: +353 (0) 58-44244
email: info@hydroenvironmental.ie
web: www.hydroenvironmental.ie

Client:	MID CORK ELECTRICAL
Job:	MEENBOG WIND FARM, Co. DONEGAL
Title:	AS BUILT DRAINAGE LAYOUT SHEET 1 OF 6
Figure No:	D801
Drawing No:	P1249-5-1220-A1-D801-00A
Sheet Size:	A1
Project No.:	P1249-5
Scale:	1:2,500 (A1)
Drawn By:	MG/GD
Date:	16/12/2020
Checked By:	MG



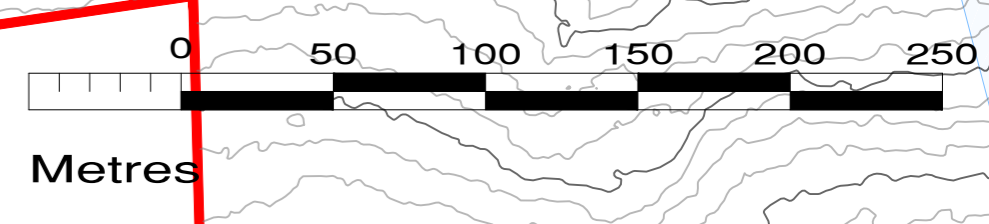
KEY PLAN:

(UNDERLAY IS STUDY AREA
NOT THE APPLICATION BOUNDARY)



ACCESS ROAD ALIGNMENT IS
ALONG EXISTING FOREST TRACK

PROPOSED
MET MAST



DRAWING LEGEND :

ST	SINGLE SILT TRAP
DST	DOUBLE SILT TRAP
TST	TRIPLE SILT TRAP
MST	MULTI SILT TRAP (NUMBERS)
DSP	DOUBLE SETTLEMENT POND
CULVERT	300/600/900MM CULVERT
	INTERCEPTOR DRAIN (AS BUILT)
	FLOW DIRECTION
	APPLICATION SITE BOUNDARY
	RIVERS

DRAWING NOTES

1. AS-BUILT DRAWINGS BASED ON SITE AUDITS COMPLETED ON 24/12/2020 AND 25/11/2020. NOTE: ADDITIONAL DRAINAGE MITIGATION MAY HAVE BEEN INSTALLED SINCE THOSE DATES.
2. COPYRIGHT, ALL RIGHTS RESERVED. NO PART HERE WITH MAY BE COPIED OR REPRODUCED PARTIALLY OR WHOLLY IN ANY FORM WHATSOEVER WITHOUT THE PRIOR NOTICE OF THE COPYRIGHT OWNER HYDRO-ENVIRONMENTAL SERVICES.
3. DO NOT SCALE OFF THIS DRAWING. FIGURED METRIC DIMENSIONS ONLY SHOULD BE TAKEN OFF THIS DRAWING.
4. ALL DIMENSIONS ARE IN METRES.

Ordnance Survey Ireland Licence No. EN 0044720
© Ordnance Survey Ireland/Government of Ireland

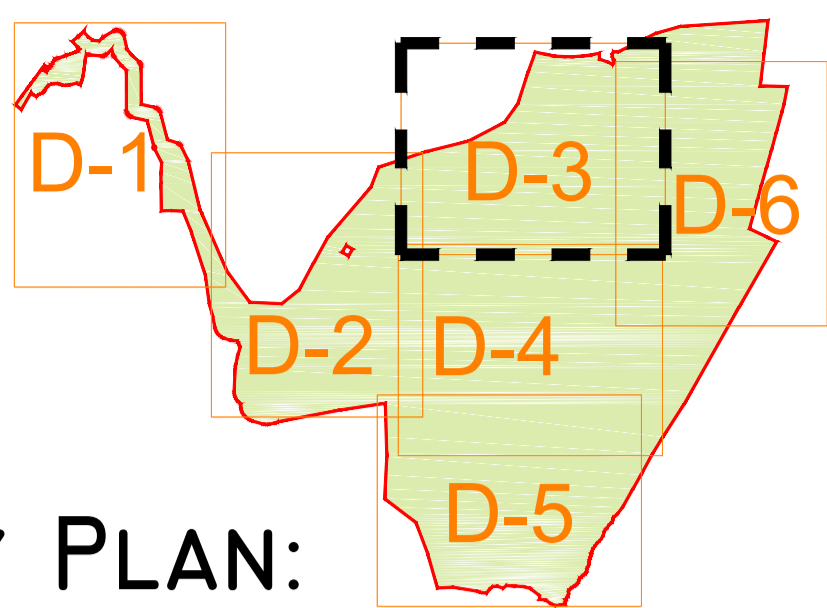
Date	Description	Chkd	Signed
Revisions			

HYDRO ENVIRONMENTAL SERVICES

22 Lower Main St
Dungarvan
Co. Waterford
Ireland

tel: +353 (0) 58-44122
tel: +353 (0) 58-44244
email: info@hydroenvironmental.ie
web: www.hydroenvironmental.ie

Client:	MID CORK ELECTRICAL
Job:	MEENBOG WIND FARM, Co. DONEGAL
Title:	AS BUILT DRAINAGE LAYOUT SHEET 2 OF 6
Figure No:	D802
Drawing No:	P1249-5-1220-A1-D802-00A
Sheet Size:	A1
Project No.:	P1249-5
Scale:	1:2,500 (A1)
Drawn By:	MG/GD
Date:	16/12/2020
Checked By:	MG



KEY PLAN:

(UNDERLAY IS STUDY AREA
NOT THE APPLICATION BOUNDARY)

- DRAWING LEGEND :**
- ST SINGLE SILT TRAP
 - DST DOUBLE SILT TRAP
 - TST TRIPLE SILT TRAP
 - MST MULTI SILT TRAP (NUMBERS)
 - DSP DOUBLE SETTLEMENT POND
 - CULVERT 300/600/900MM CULVERT
 - INTERCEPTOR DRAIN (AS BUILT)
 - FLOW DIRECTION
 - APPLICATION SITE BOUNDARY
 - RIVERS

- DRAWING NOTES**
1. AS-BUILT DRAWINGS BASED ON SITE AUDITS COMPLETED ON 24/12/2020 AND 25/11/2020. NOTE: ADDITIONAL DRAINAGE MITIGATION MAY HAVE BEEN INSTALLED SINCE THOSE DATES.
 2. COPYRIGHT, ALL RIGHTS RESERVED. NO PART HERE WITH MAY BE COPIED OR REPRODUCED PARTIALLY OR WHOLLY IN ANY FORM WHATSOEVER WITHOUT THE PRIOR NOTICE OF THE COPYRIGHT OWNER HYDRO-ENVIRONMENTAL SERVICES.
 3. DO NOT SCALE OFF THIS DRAWING. FIGURED METRIC DIMENSIONS ONLY SHOULD BE TAKEN OFF THIS DRAWING.
 4. ALL DIMENSIONS ARE IN METRES.

Ordnance Survey Ireland Licence No. EN 0044720
© Ordnance Survey Ireland/Government of Ireland

Date	Description	Chkd	Signed
Revisions			

HYDRO ENVIRONMENTAL SERVICES

22 Lower Main St
Dungarvan
Co. Waterford
Ireland

tel: +353 (0) 58-44122
tel: +353 (0) 58-44244
email: info@hydroenvironmental.ie
web: www.hydroenvironmental.ie

Client: MID CORK ELECTRICAL

Job: MEENBOG WIND FARM, Co. DONEGAL

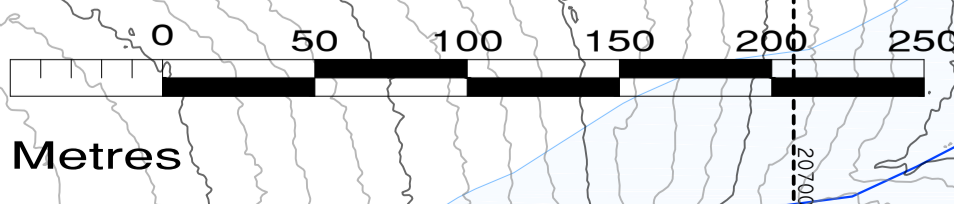
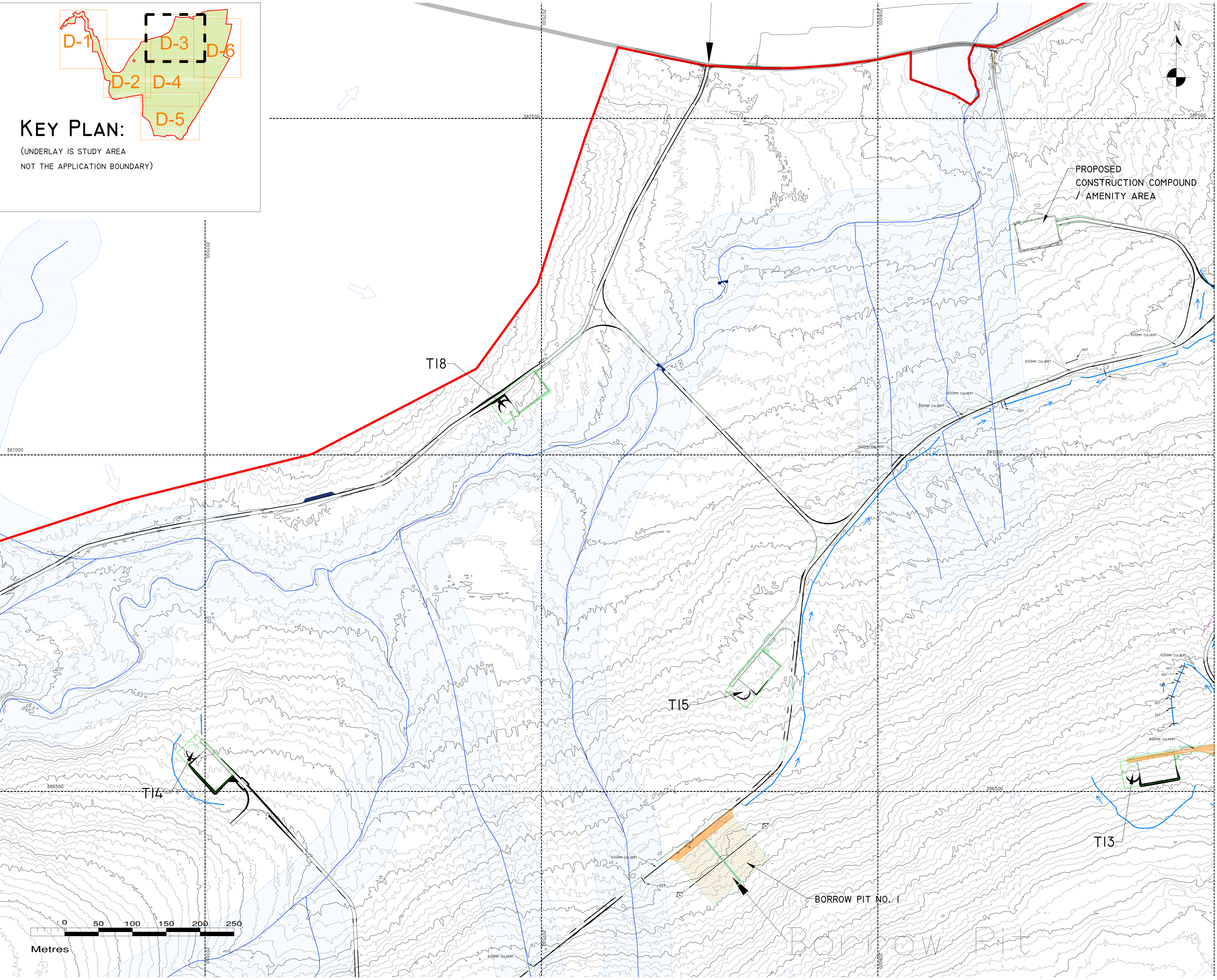
Title: AS BUILT DRAINAGE LAYOUT
SHEET 3 OF 6

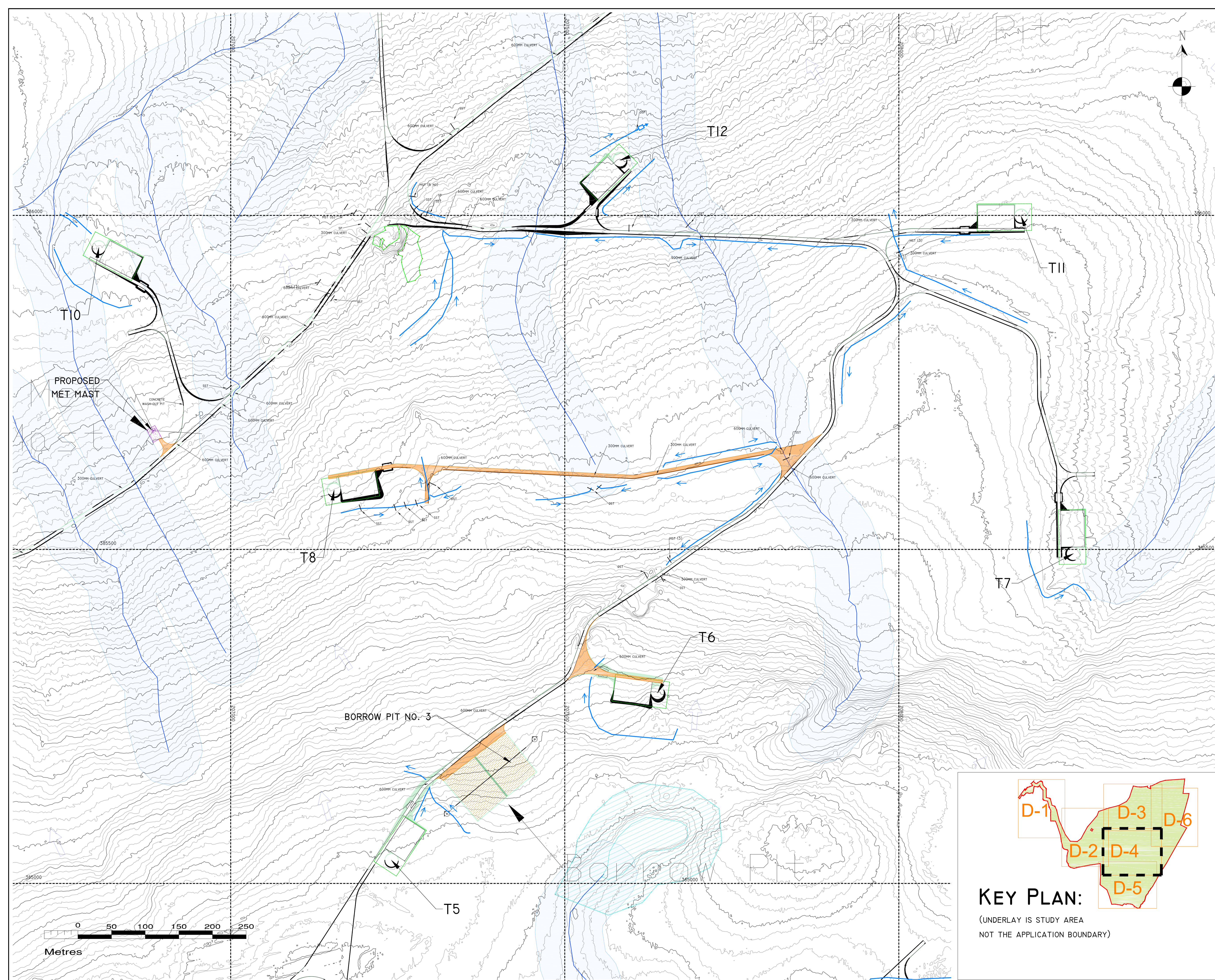
Figure No: D803

Drawing No: P1249-S-1220-A1-D803-00A

Sheet Size: A1 Project No.: P1249-5

Scale: 1:2,500 (A1) Drawn By: MG/GD
Date: 16/12/2020 Checked By: MG





- DRAWING LEGEND :**
- ST SINGLE SILT TRAP
 - DST DOUBLE SILT TRAP
 - TST TRIPLE SILT TRAP
 - MST MULTI SILT TRAP (NUMBERS)
 - DSP DOUBLE SETTLEMENT POND
 - CULVERT 300/600/900MM CULVERT
 - INTERCEPTOR DRAIN (AS BUILT)
 - FLOW DIRECTION
 - APPLICATION SITE BOUNDARY
 - RIVERS

DRAWING NOTES

1. AS-BUILT DRAWINGS BASED ON SITE AUDITS COMPLETED ON 24/12/2020 AND 25/11/2020. NOTE: ADDITIONAL DRAINAGE MITIGATION MAY HAVE BEEN INSTALLED SINCE THOSE DATES.
2. COPYRIGHT, ALL RIGHTS RESERVED. NO PART HERE WITH MAY BE COPIED OR REPRODUCED PARTIALLY OR WHOLLY IN ANY FORM WHATSOEVER WITHOUT THE PRIOR NOTICE OF THE COPYRIGHT OWNER HYDRO-ENVIRONMENTAL SERVICES.
3. DO NOT SCALE OFF THIS DRAWING. FIGURED METRIC DIMENSIONS ONLY SHOULD BE TAKEN OFF THIS DRAWING.
4. ALL DIMENSIONS ARE IN METRES.

Ordnance Survey Ireland Licence No. EN 0044720
© Ordnance Survey Ireland/Government of Ireland

Date	Description	Chkd	Signed
Revisions			

HYDRO ENVIRONMENTAL SERVICES

22 Lower Main St
Dungarvan
Co. Waterford
Ireland

tel: +353 (0) 58-44122
tel: +353 (0) 58-44244
email: info@hydroenvironmental.ie
web: www.hydroenvironmental.ie

Client: MID CORK ELECTRICAL

Job: MEENBOG WIND FARM, Co. DONEGAL

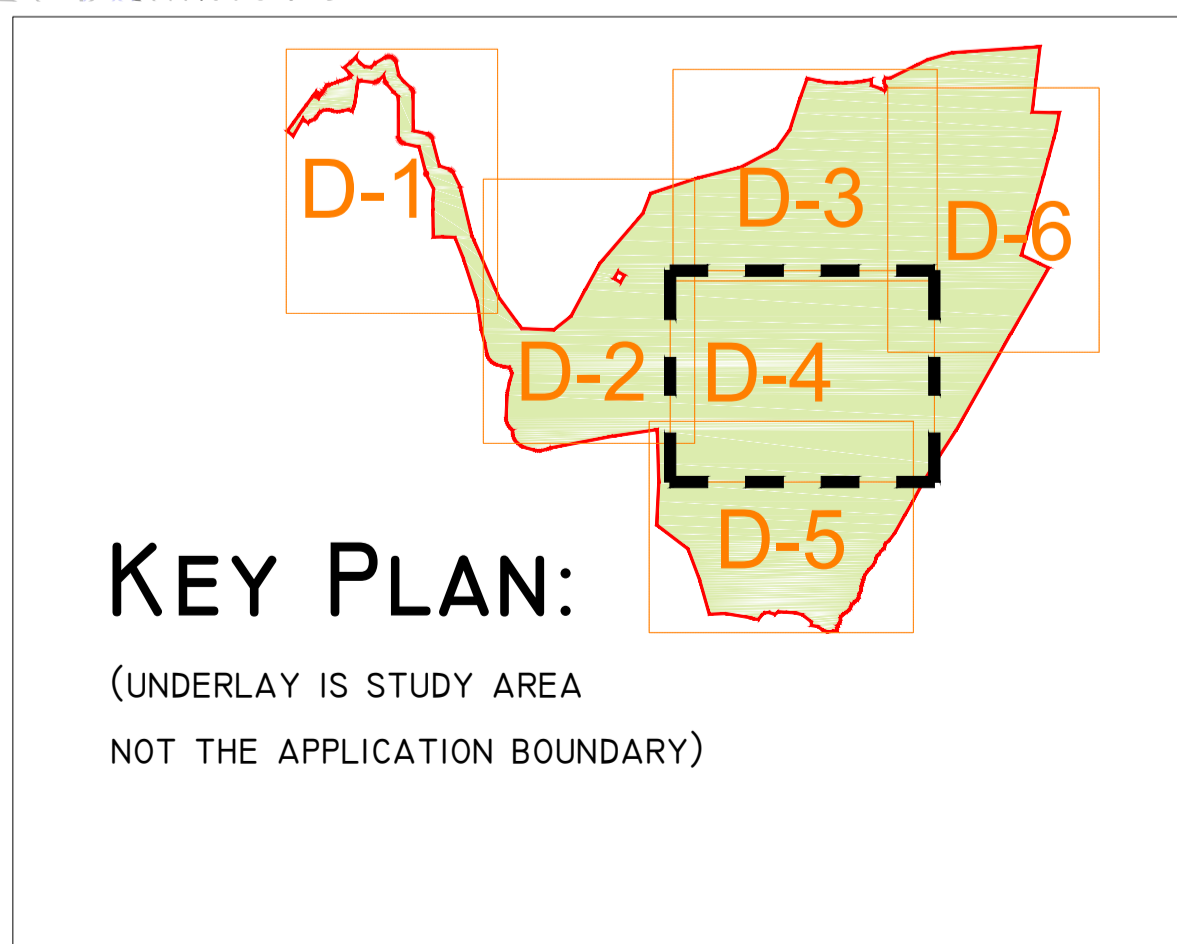
Title: AS BUILT DRAINAGE LAYOUT
SHEET 4 OF 6

Figure No: D804

Drawing No: P1249-5-1220-A1-D804-00A

Sheet Size: A1 Project No.: P1249-5

Scale: 1:2,500 (A1) Drawn By: MG/GD
Date: 16/12/2020 Checked By: MG



DRAWING LEGEND :

ST	SINGLE SILT TRAP
DST	DOUBLE SILT TRAP
TST	TRIPLE SILT TRAP
MST	MULTI SILT TRAP (NUMBERS)
DSP	DOUBLE SETTLEMENT POND
CULVERT	300/600/900MM CULVERT
	INTERCEPTOR DRAIN (AS BUILT)
	FLOW DIRECTION
	APPLICATION SITE BOUNDARY
	RIVERS

DRAWING NOTES

- AS-BUILT DRAWINGS BASED ON SITE AUDITS COMPLETED ON 24/12/2020 AND 25/11/2020. NOTE: ADDITIONAL DRAINAGE MITIGATION MAY HAVE BEEN INSTALLED SINCE THOSE DATES.
- COPYRIGHT, ALL RIGHTS RESERVED. NO PART HERE WITH MAY BE COPIED OR REPRODUCED PARTIALLY OR WHOLLY IN ANY FORM WHATSOEVER WITHOUT THE PRIOR NOTICE OF THE COPYRIGHT OWNER HYDRO-ENVIRONMENTAL SERVICES.
- DO NOT SCALE OFF THIS DRAWING. FIGURED METRIC DIMENSIONS ONLY SHOULD BE TAKEN OFF THIS DRAWING.
- ALL DIMENSIONS ARE IN METRES.

Ordnance Survey Ireland Licence No. EN 0044720
© Ordnance Survey Ireland/Government of Ireland

Date	Description	Chkd	Signed
Revisions			



22 Lower Main St
Dungarvan
Co. Waterford
Ireland

tel: +353 (0) 58-44122
tel: +353 (0) 58-44244
email: info@hydroenvironmental.ie
web: www.hydroenvironmental.ie

Client: MID CORK ELECTRICAL

Job: MEENBOG WIND FARM, Co. DONEGAL

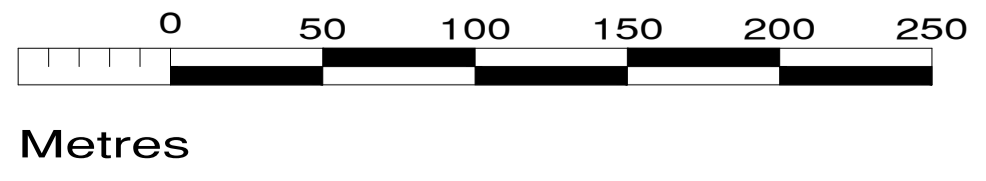
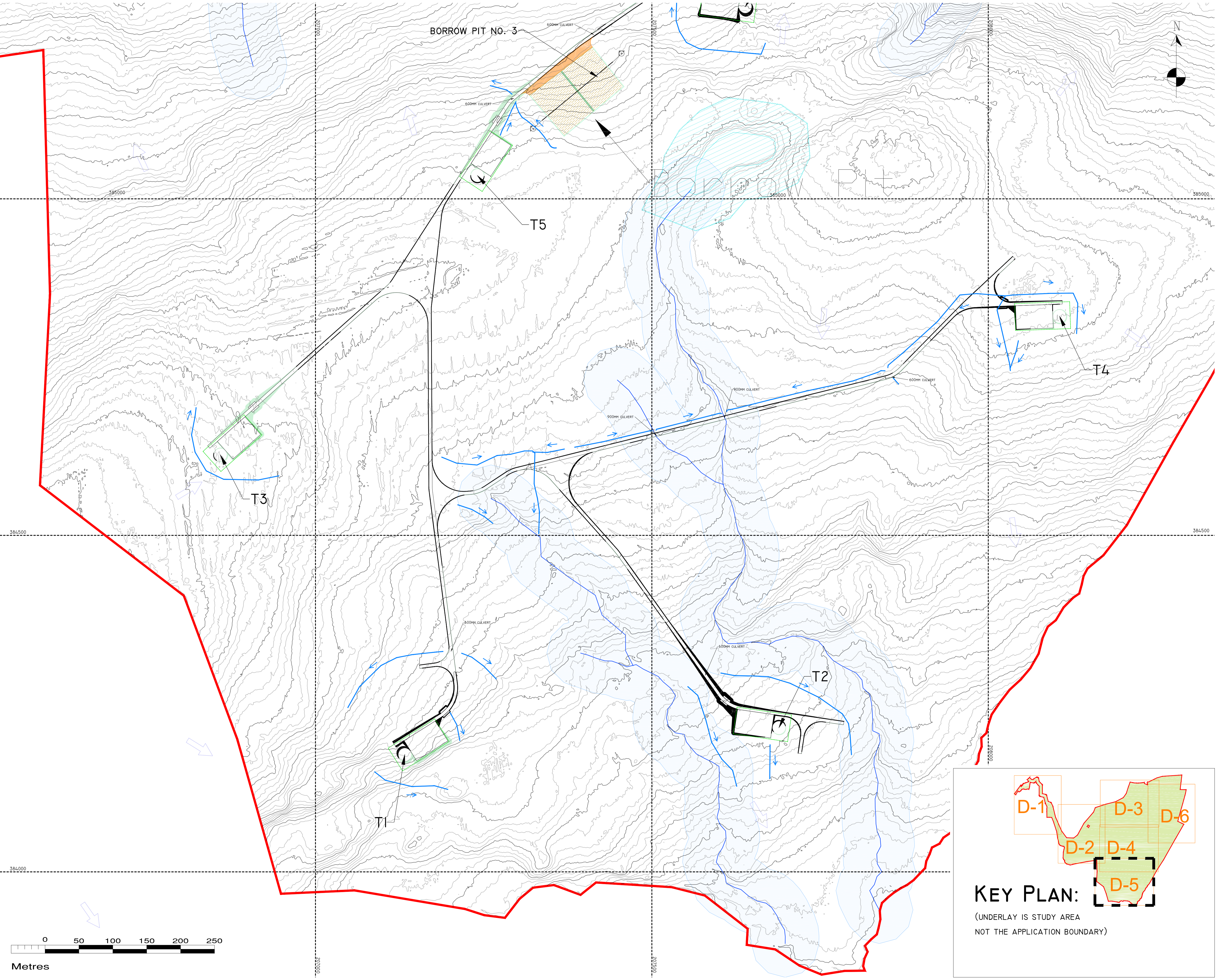
Title: AS BUILT DRAINAGE LAYOUT
SHEET 5 OF 6

Figure No: D805

Drawing No: P1249-5-1220-A1-D805-00A

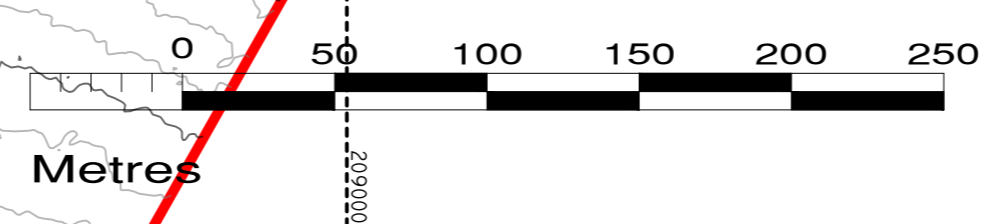
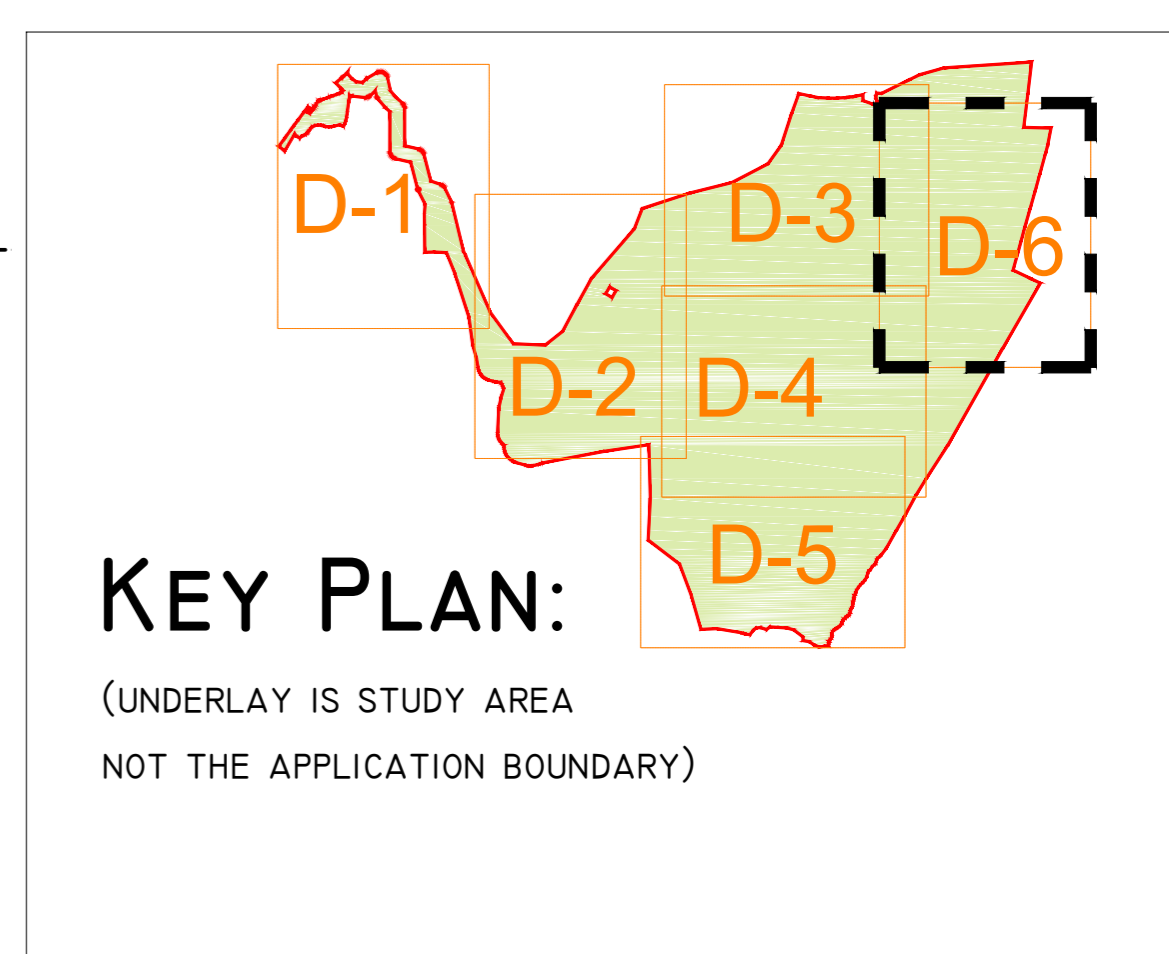
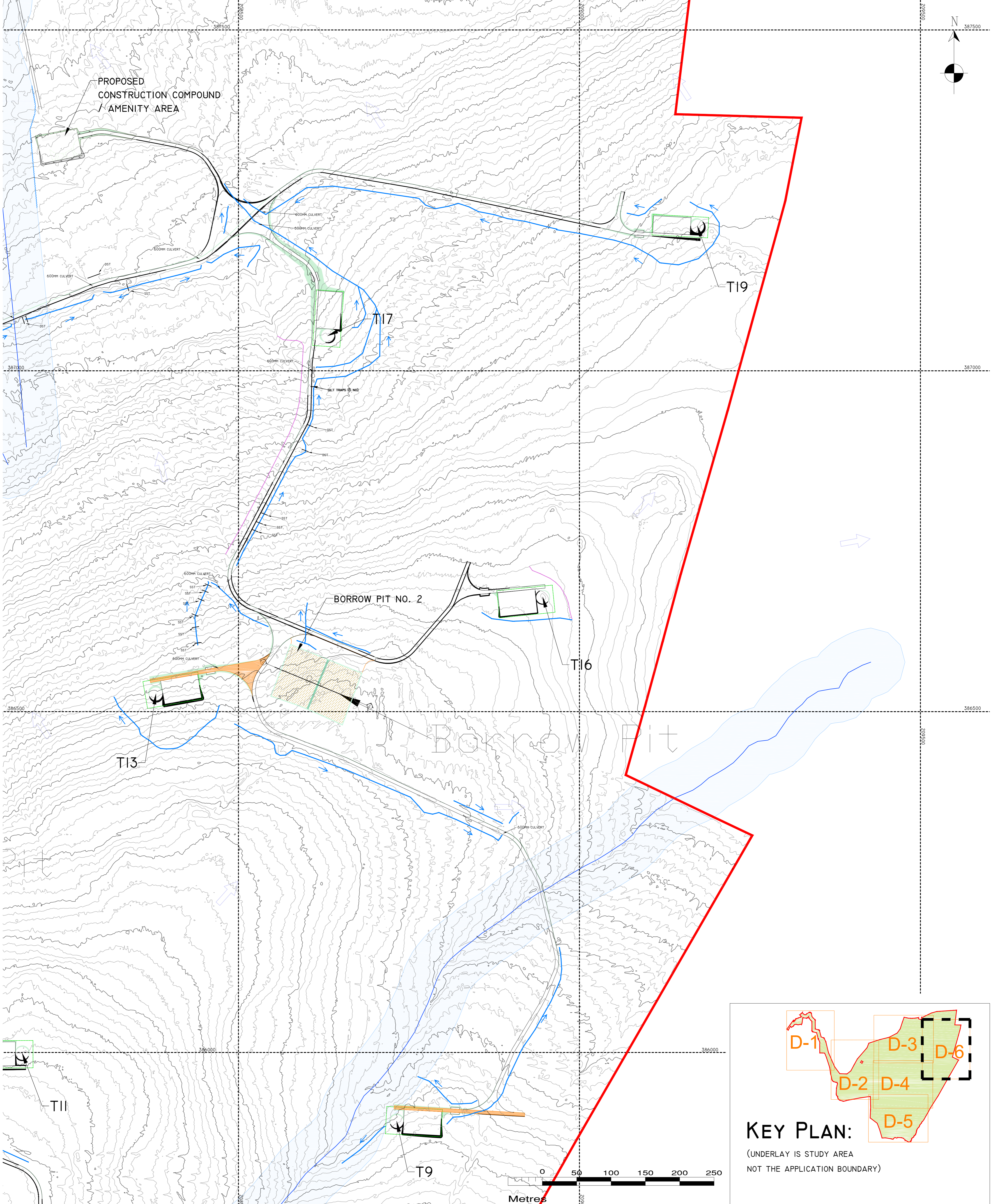

Sheet Size: A1 Project No.: P1249-5

Scale: 1:2,500 (A1) Drawn By: MG/GD
Date: 16/12/2020 Checked By: MG



KEY PLAN:
(UNDERLAY IS STUDY AREA
NOT THE APPLICATION BOUNDARY)

The key plan shows a map of the study area with sub-areas D-1 through D-6 highlighted. D-1, D-2, D-3, D-4, and D-5 are shown in green, while D-6 is shown in orange. A dashed red outline indicates the application boundary.



DRAWING LEGEND :

ST	SINGLE SILT TRAP
DST	DOUBLE SILT TRAP
TST	TRIPLE SILT TRAP
MST	MULTI SILT TRAP (NUMBERS)
DSP	DOUBLE SETTLEMENT POND
CULVERT	300/600/900MM CULVERT
	INTERCEPTOR DRAIN (AS BUILT)
	FLOW DIRECTION
	APPLICATION SITE BOUNDARY
	RIVERS

DRAWING NOTES

1. AS-BUILT DRAWINGS BASED ON SITE AUDITS COMPLETED ON 24/12/2020 AND 25/11/2020. NOTE: ADDITIONAL DRAINAGE MITIGATION MAY HAVE BEEN INSTALLED SINCE THOSE DATES.
2. COPYRIGHT, ALL RIGHTS RESERVED. NO PART HERE WITH MAY BE COPIED OR REPRODUCED PARTIALLY OR WHOLLY IN ANY FORM WHATSOEVER WITHOUT THE PRIOR NOTICE OF THE COPYRIGHT OWNER HYDRO-ENVIRONMENTAL SERVICES.
3. DO NOT SCALE OFF THIS DRAWING. FIGURED METRIC DIMENSIONS ONLY SHOULD BE TAKEN OFF THIS DRAWING.
4. ALL DIMENSIONS ARE IN METRES.

Ordnance Survey Ireland Licence No. EN 0044720
© Ordnance Survey Ireland/Government of Ireland

Date	Description	Chkd	Signed
Revisions			

HYDRO ENVIRONMENTAL SERVICES

22 Lower Main St
Dungarvan
Co. Waterford
Ireland

tel: +353 (0) 58-44122
tel: +353 (0) 58-44244
email: info@hydroenvironmental.ie
web: www.hydroenvironmental.ie

Client:	MID CORK ELECTRICAL
Job:	MEENBOG WIND FARM, Co. DONEGAL
Title:	AS BUILT DRAINAGE LAYOUT SHEET 6 OF 6
Figure No:	D806
Drawing No:	P1249-5-1220-A1-D806-00A
Sheet Size:	A1
Scale:	1:2,500 (A1)
Date:	16/12/2020
Project No.:	P1249-5
Drawn By:	MG/GD
Checked By:	MG